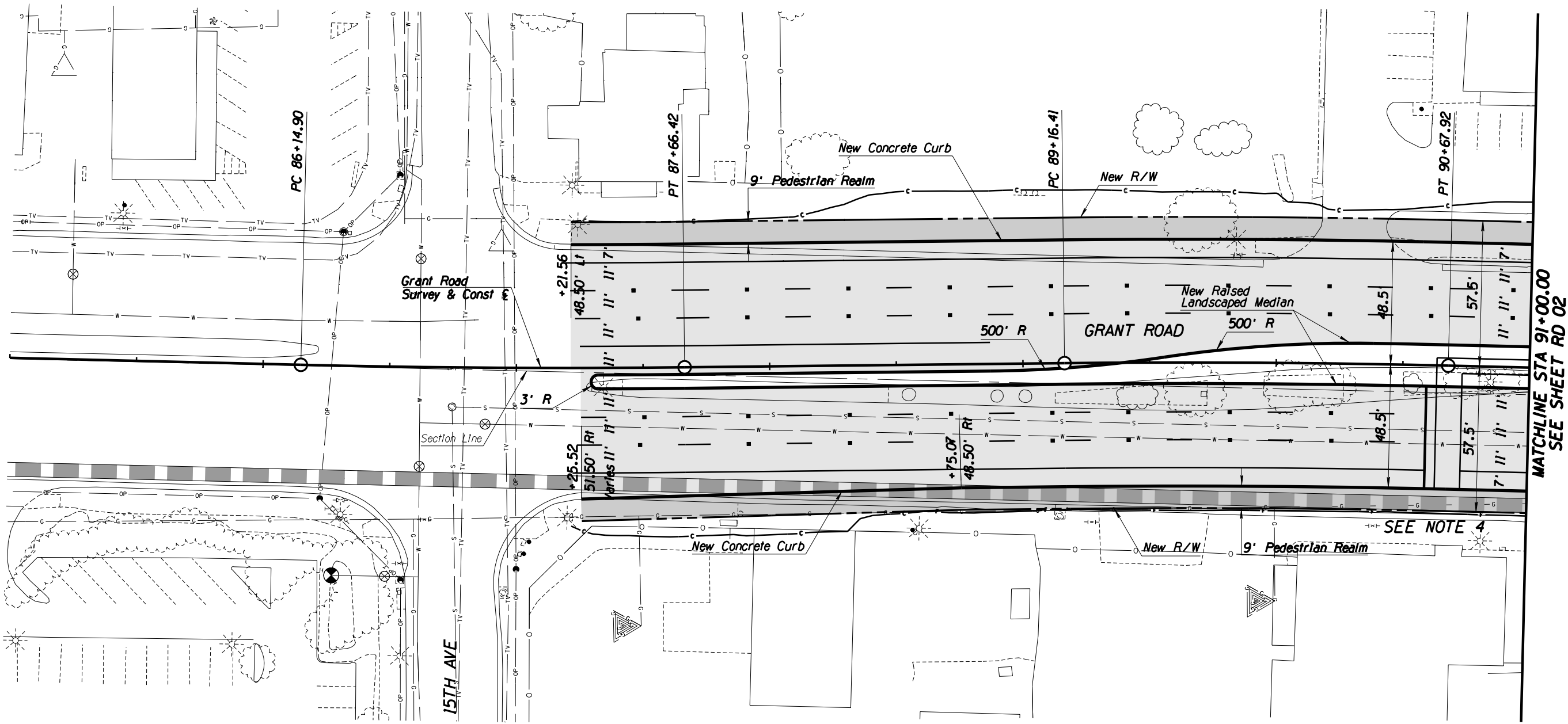
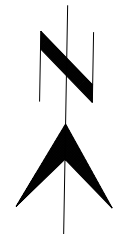


85+00 86+00 87+00 88+00 89+00 90+00 91+00



MATCHLINE STA 91+00.00
SEE SHEET RD 02

SEE NOTE 4

General Notes

1. See sheet PR 01 for PGL, curb, and centerline profiles.
2. Pavement Markings shown as a reference ONLY.
3. See UT sheets for utility plans.
4. See page 22 of "Design Criteria Memo" for Pelican Pedestrian Crossing detail.

Legend

- AC Pvmt
- Pedestrian Realm
- PCC Pvmt

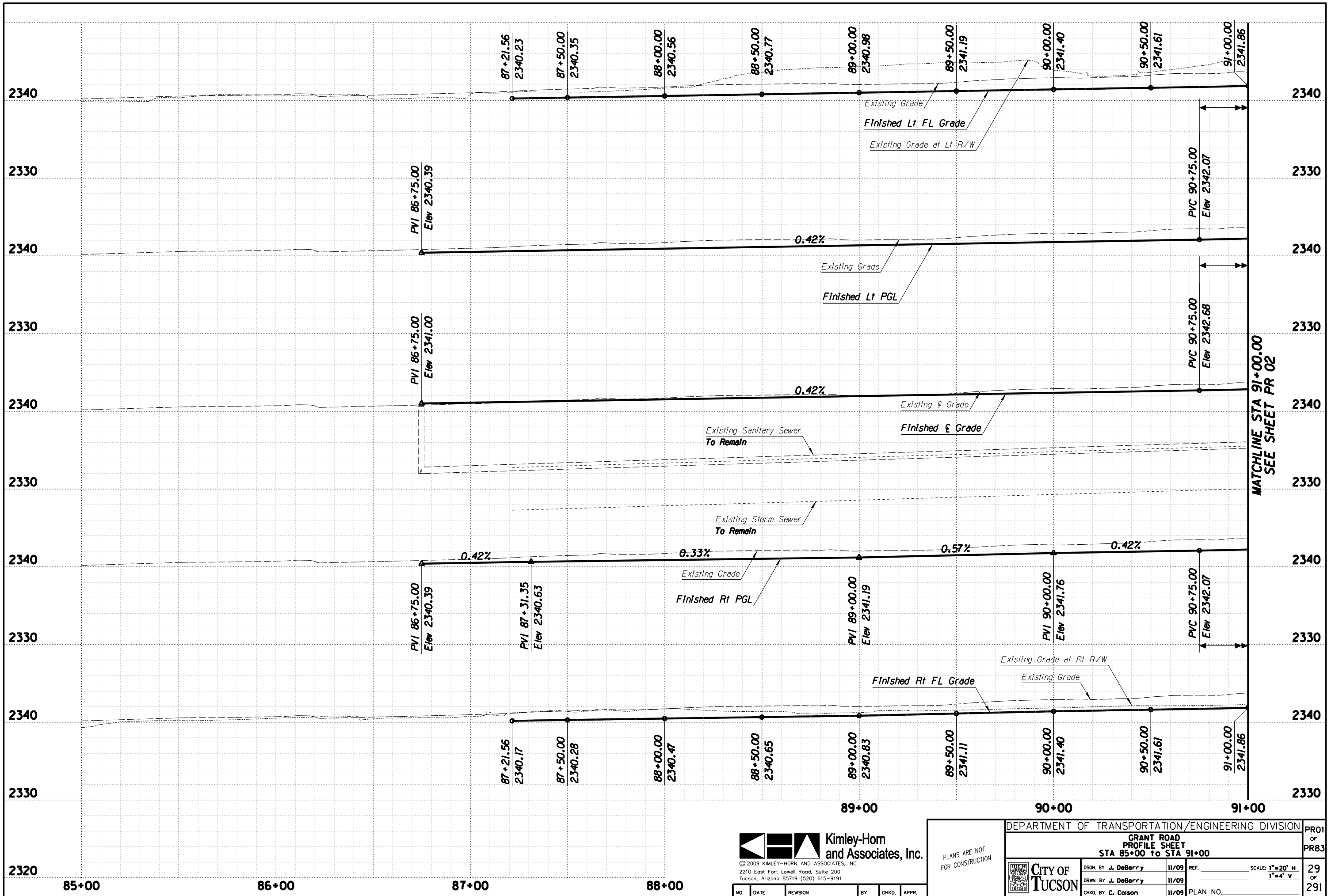


Kimley-Horn and Associates, Inc.
© 2009 KIMLEY-HORN AND ASSOCIATES, INC.
2210 East Fort Lowell Road, Suite 200
Tucson, Arizona 85719 (520) 615-9191

NO.	DATE	REVISION	BY	CHKD.	APPR.

PLANS ARE NOT FOR CONSTRUCTION

DEPARTMENT OF TRANSPORTATION/ENGINEERING DIVISION		RD01 OF RD83
GRANT ROAD PLAN SHEET STA 85+00 to STA 91+00		
	DSGN. BY B. Beenken	11/09
	DRWN. BY M. Huggins	11/09
	CHKD. BY C. Colson	11/09
SCALE: 1"=20' H.	PLAN NO.	28 OF 291

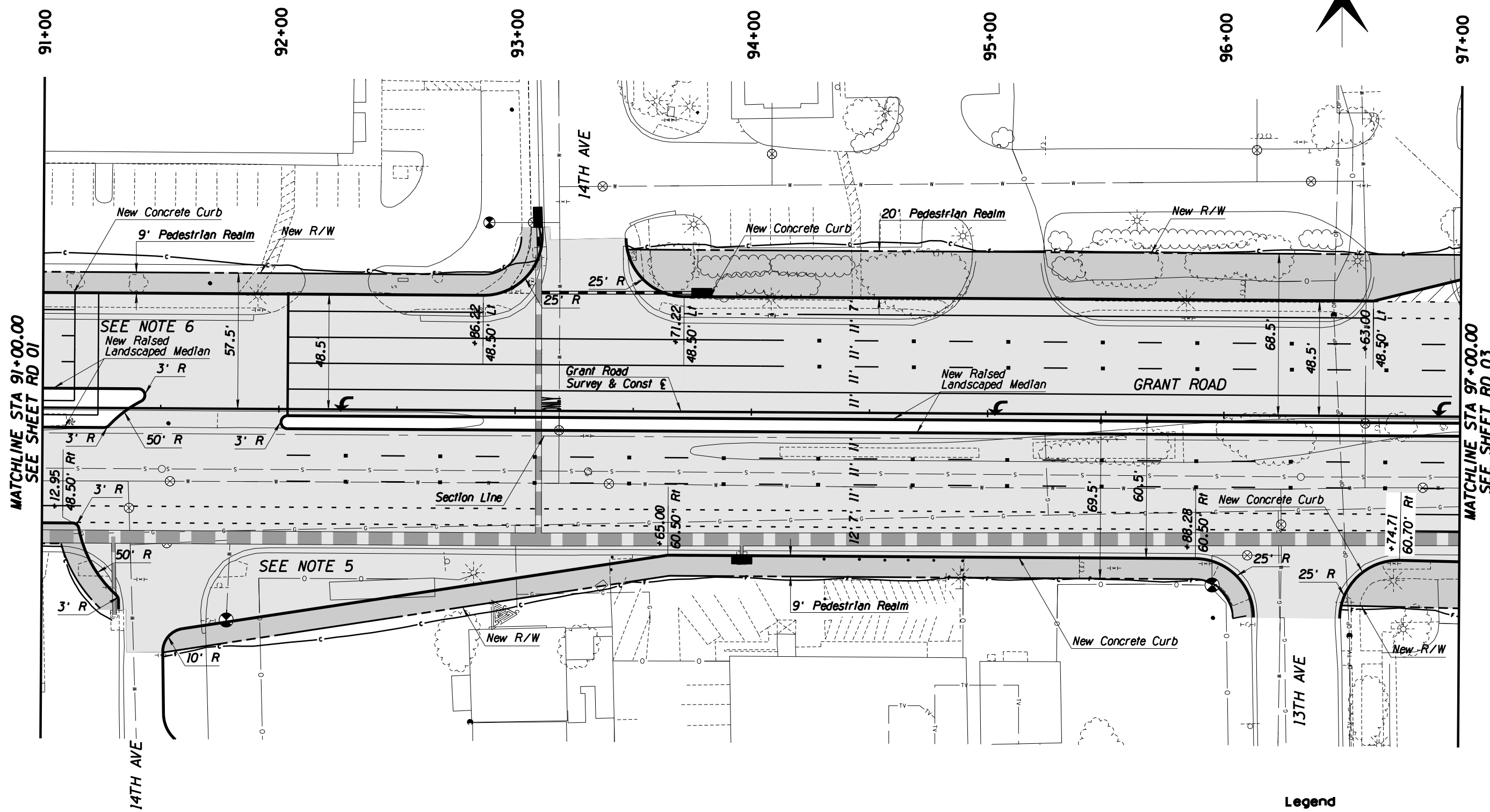


Kimley-Horn and Associates, Inc.
 © 2009 KIMLEY-HORN AND ASSOCIATES, INC.
 2210 East Fort Lowell Road, Suite 200
 Tucson, Arizona 85719 (520) 615-9191

PLANS ARE NOT FOR CONSTRUCTION

DEPARTMENT OF TRANSPORTATION/ENGINEERING DIVISION				PR01 OF PR83
GRANT ROAD PROFILE SHEET STA 85+00 to STA 91+00				
CITY OF TUCSON	DSGN. BY J. DeBerry	11/09	REF.	SCALE: 1"=20' H 1"=4' V
	DRWN. BY J. DeBerry	11/09		29 OF 291
	CHKD. BY C. Colson	11/09	PLAN NO.	

NO.	DATE	REVISION	BY	CHKD.	APPR.



MATCHLINE STA 91+00.00
SEE SHEET RD 01

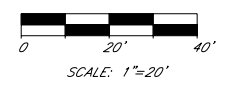
MATCHLINE STA 97+00.00
SEE SHEET RD 03

General Notes

1. See sheet PR 02 for PGL, curb, and centerline profiles.
2. Pavement Markings shown as a reference ONLY.
3. See UT sheets for utility plans.
4. See SD sheets for new storm drain plan and profiles.
5. See page 18 of "Design Criteria Memo" for Indirect Left Turn Around detail.
6. See page 22 of "Design Criteria Memo" for Pelican Pedestrian Crossing detail.

Legend

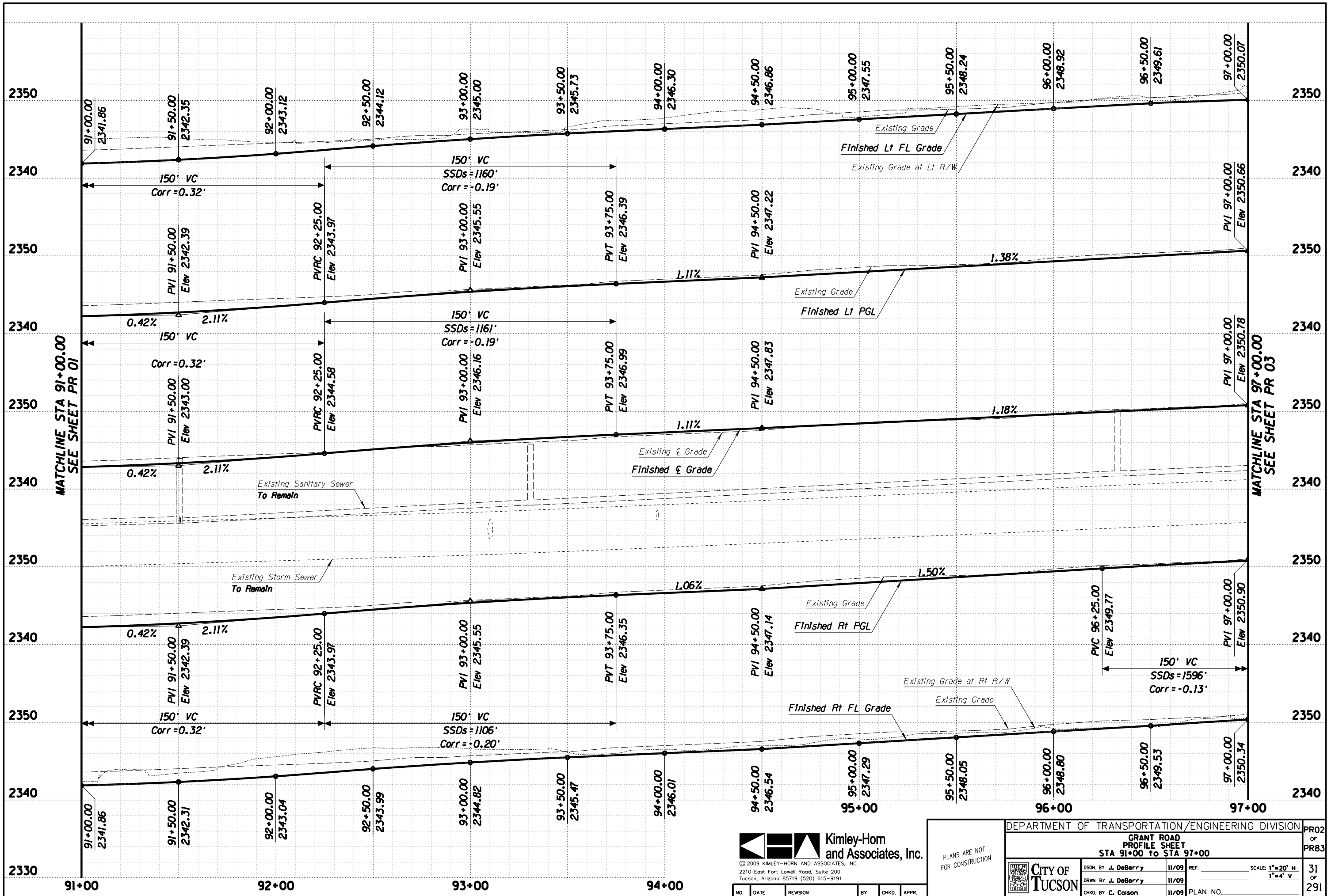
- AC Pvmt
- Pedestrian Realm
- PCC Pvmt



NO.	DATE	REVISION	BY	CHKD.	APPR.

PLANS ARE NOT FOR CONSTRUCTION

DEPARTMENT OF TRANSPORTATION/ENGINEERING DIVISION		RD02 OF RD83
GRANT ROAD PLAN SHEET STA 91+00 TO STA 97+00		
CITY OF TUCSON	DSGN. BY B. Beenken 11/09	REF. _____ SCALE: 1"=20' H.
	DRWN. BY M. Huggins 11/09	_____
	CHKD. BY C. Colson 11/09	PLAN NO. _____
		30 OF 291



MATCHLINE STA 91+00.00
SEE SHEET PR 01

MATCHLINE STA 97+00.00
SEE SHEET PR 03

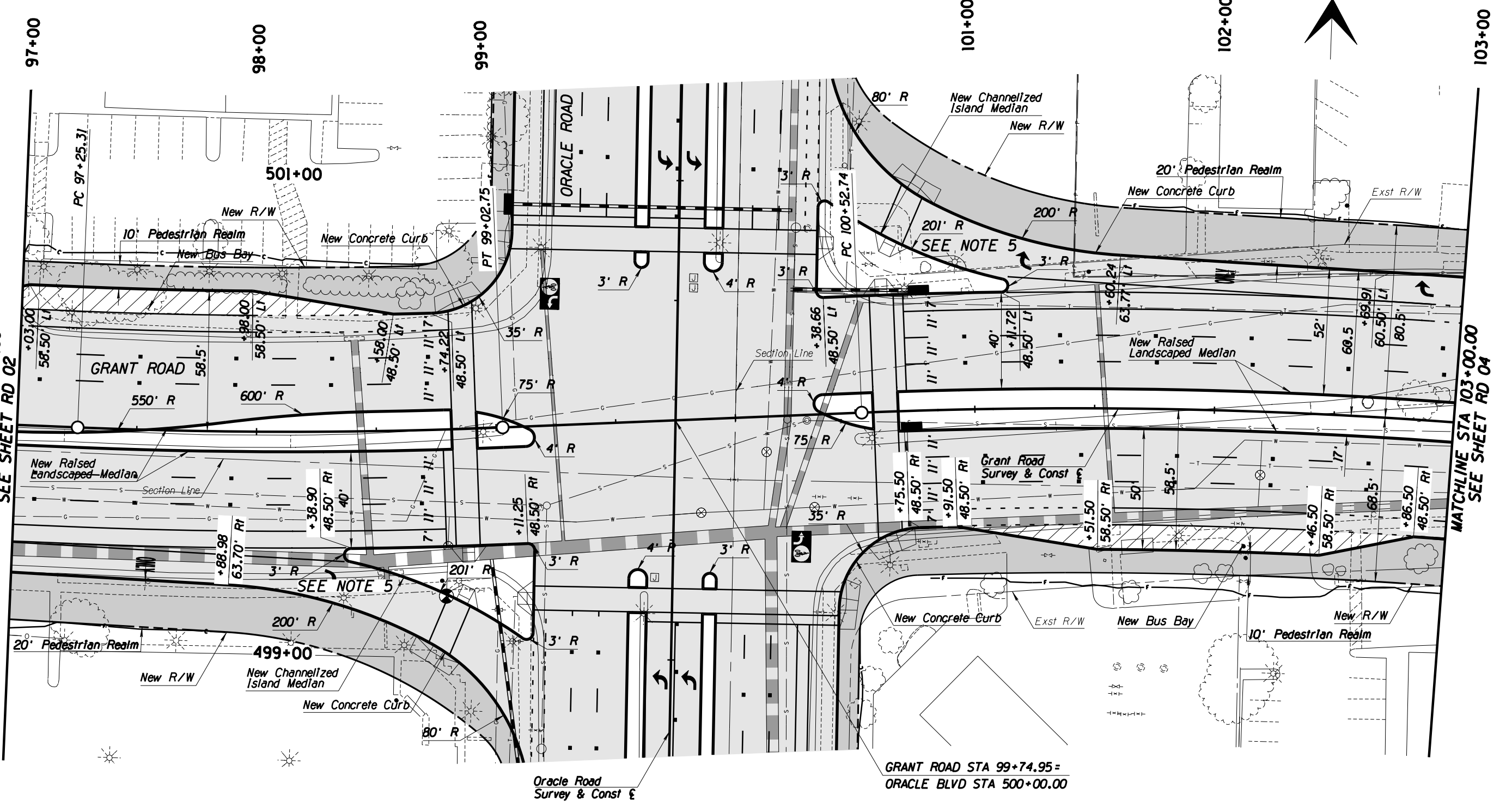


© 2009 KIMLEY-HORN AND ASSOCIATES, INC.
2210 East Fort Lowell Road, Suite 200
Tucson, Arizona 85719 (520) 615-9191

PLANS ARE NOT FOR CONSTRUCTION

DEPARTMENT OF TRANSPORTATION/ENGINEERING DIVISION				PR02
GRANT ROAD PROFILE SHEET				OF
STA 91+00 TO STA 97+00				PR83
CITY OF TUCSON	DSGN. BY J. DeBerry	11/09	REF.	SCALE: 1"=20' H
	DRWN. BY J. DeBerry	11/09		1"=4' V
	CHKD. BY C. Colson	11/09	PLAN NO.	31 OF 291

NO.	DATE	REVISION	BY	CHKD.	APPR.



MATCHLINE STA 97+00.00
SEE SHEET RD 02

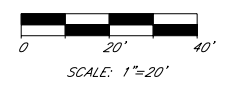
MATCHLINE STA 103+00.00
SEE SHEET RD 04

General Notes

1. See sheet PR 03 for PGL, curb, and centerline profiles.
2. Pavement Markings shown as a reference ONLY.
3. See UT sheets for utility plans.
4. See SD sheets for new storm drain plan and profiles.
5. See page 19 of "Design Criteria Memo" for Channelized Right Turn Lane detail.

Legend

- AC Pvmt
- Pedestrian Realm
- PCC Pvmt

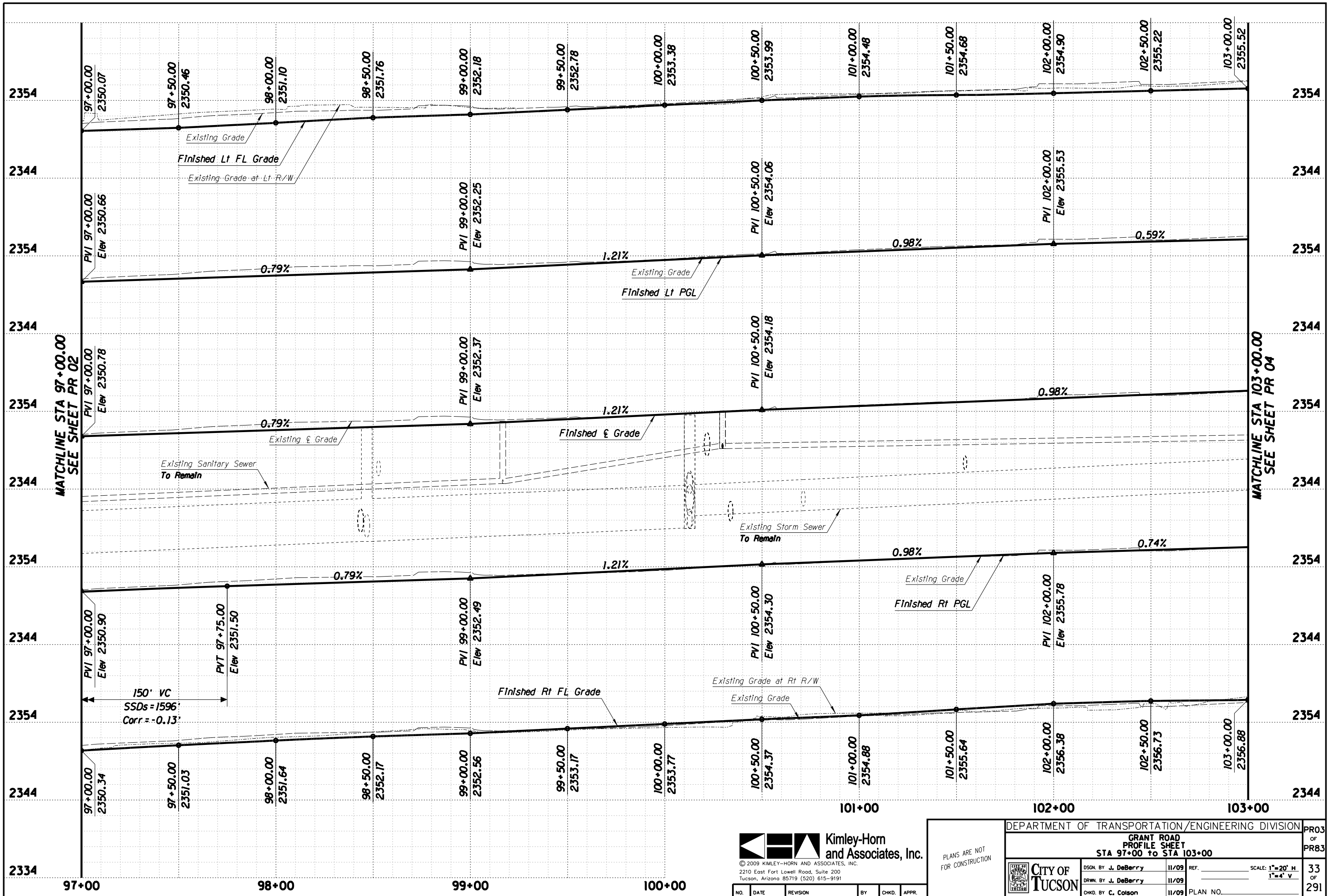


© 2009 KIMLEY-HORN AND ASSOCIATES, INC.
2210 East Fort Lowell Road, Suite 200
Tucson, Arizona 85719 (520) 615-9191

NO.	DATE	REVISION	BY	CHKD.	APPR.

PLANS ARE NOT FOR CONSTRUCTION

DEPARTMENT OF TRANSPORTATION/ENGINEERING DIVISION		RD03
GRANT ROAD PLAN SHEET		OF RD83
STA 97+00 TO STA 103+00		
CITY OF TUCSON	DSGN. BY B. Beenken	11/09
	DRWN. BY M. Huggins	11/09
	CHKD. BY C. Colson	11/09
SCALE: 1"=20' H.		32
PLAN NO.		OF 291

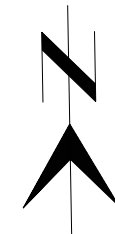


Kimley-Horn and Associates, Inc.
 © 2009 KIMLEY-HORN AND ASSOCIATES, INC.
 2210 East Fort Lowell Road, Suite 200
 Tucson, Arizona 85719 (520) 615-9191

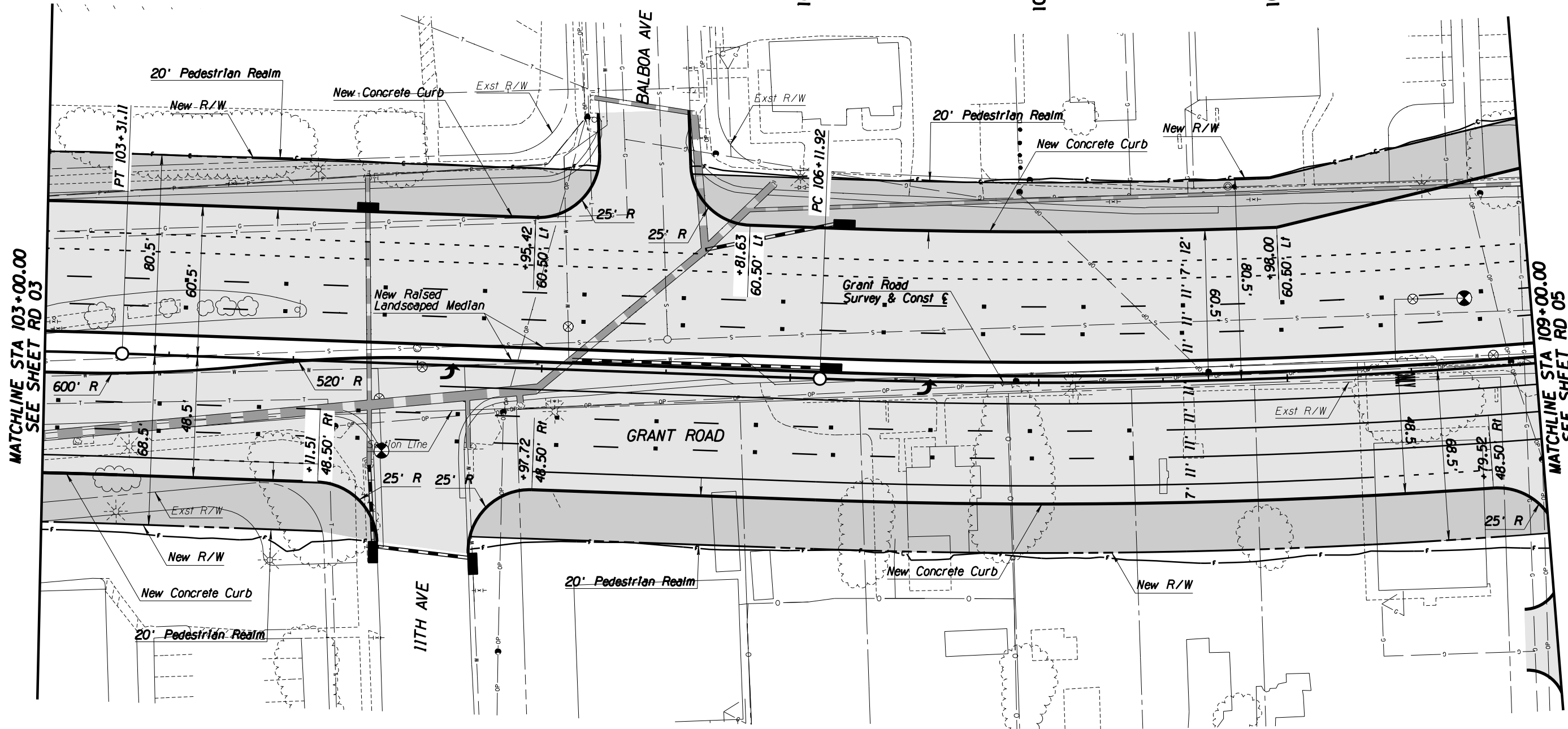
PLANS ARE NOT FOR CONSTRUCTION

DEPARTMENT OF TRANSPORTATION/ENGINEERING DIVISION				PR03
GRANT ROAD PROFILE SHEET				OF
STA 97+00 TO STA 103+00				PR83
	DSGN. BY J. DeBerry	11/09	REF.	SCALE: 1"=20' H
	DRWN. BY J. DeBerry	11/09		1"=4' V
	CHKD. BY C. Colson	11/09	PLAN NO.	33 OF 291

NO.	DATE	REVISION	BY	CHKD.	APPR.



103+00 104+00 105+00 106+00 107+00 108+00 109+00



MATCHLINE STA 103+00.00
SEE SHEET RD 03

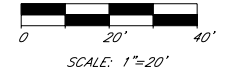
MATCHLINE STA 109+00.00
SEE SHEET RD 05

General Notes

1. See sheet PR 04 for PGL, curb, and centerline profiles.
2. Pavement Markings shown as a reference ONLY.
3. See UT sheets for utility plans.
4. See SD sheets for new storm drain plan and profiles.

Legend

- AC Pvmt
- Pedestrian Realm
- PCC Pvmt

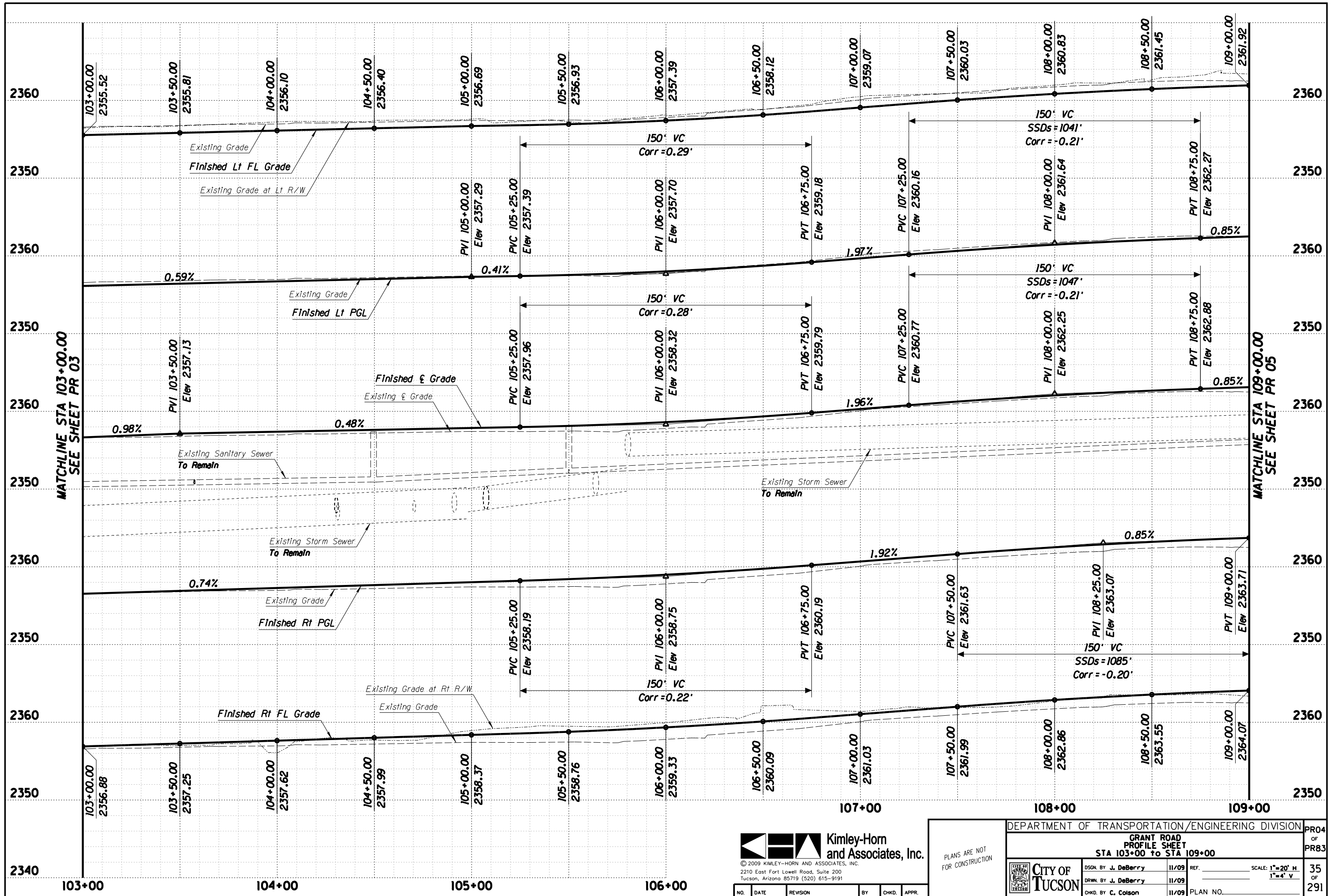


© 2009 KIMLEY-HORN AND ASSOCIATES, INC.
2210 East Fort Lowell Road, Suite 200
Tucson, Arizona 85719 (520) 615-9191

NO.	DATE	REVISION	BY	CHKD.	APPR.

PLANS ARE NOT FOR CONSTRUCTION

DEPARTMENT OF TRANSPORTATION/ENGINEERING DIVISION		RD04
GRANT ROAD PLAN SHEET STA 103+00 TO STA 109+00		OF RD83
	DSGN. BY B. Beenken 11/09	REF. _____ SCALE: 1"=20' H.
	DRWN. BY M. Huggins 11/09	_____
	CHKD. BY C. Colson 11/09	PLAN NO. _____
		34 OF 291

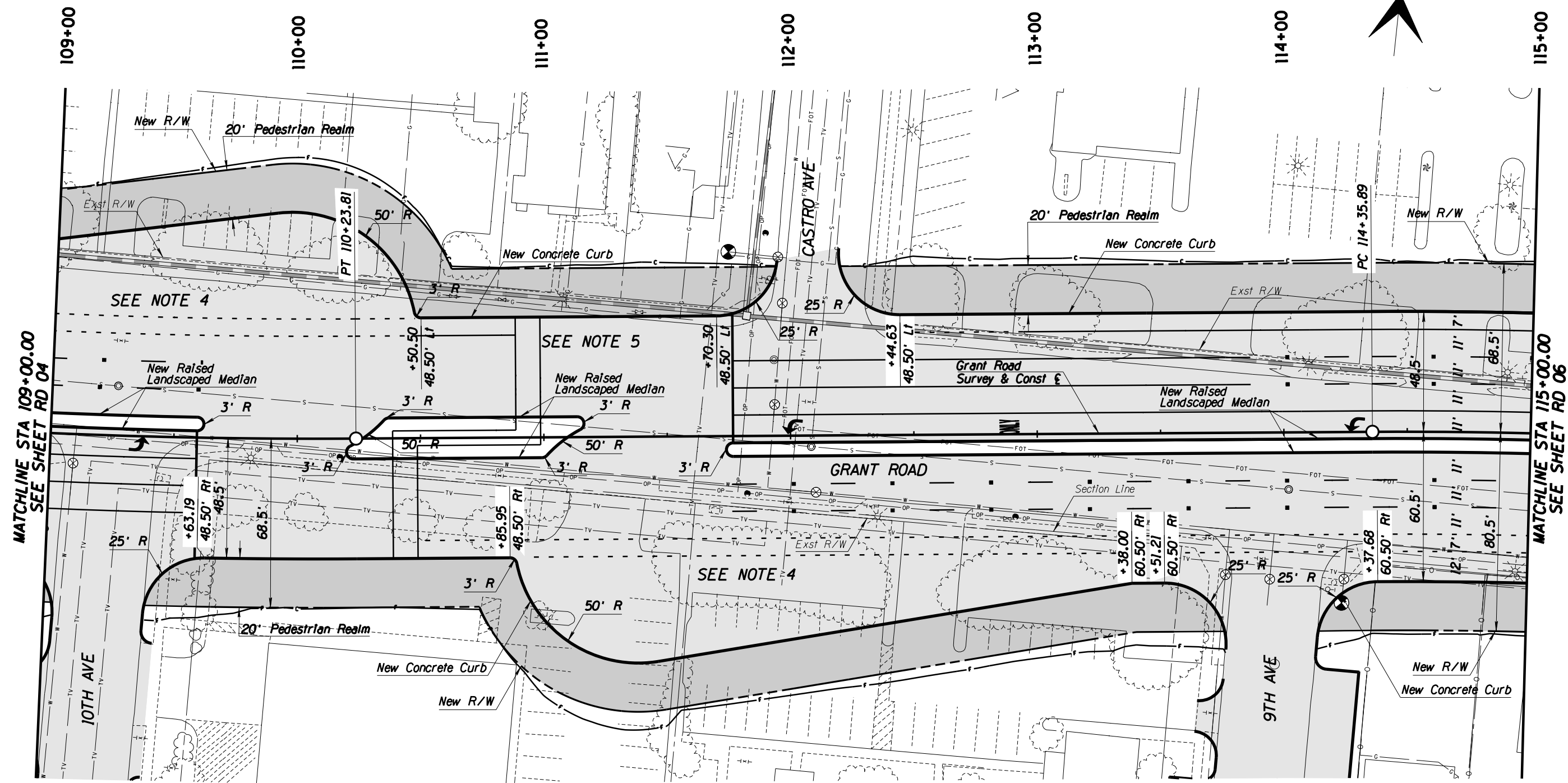


Kimley-Horn and Associates, Inc.
 © 2009 KIMLEY-HORN AND ASSOCIATES, INC.
 2210 East Fort Lowell Road, Suite 200
 Tucson, Arizona 85719 (520) 615-9191

PLANS ARE NOT FOR CONSTRUCTION

DEPARTMENT OF TRANSPORTATION/ENGINEERING DIVISION				PR04 OF PR83
GRANT ROAD PROFILE SHEET STA 103+00 TO STA 109+00				
	DSN. BY J. DeBerry 11/09 DRWN. BY J. DeBerry 11/09 CHKD. BY C. Colson 11/09	REF. _____ SCALE: 1"=20' H 1"=4' V	PLAN NO. _____	35 OF 291

NO.	DATE	REVISION	BY	CHKD.	APPR.



General Notes

1. See sheet PR 05 for PGL, curb, and centerline profiles.
2. Pavement Markings shown as a reference ONLY.
3. See UT sheets for utility plans.
4. See page 18 of "Design Criteria Memo" for Indirect Left Turn Around detail.
5. See page 22 of "Design Criteria Memo" for Pelican Intersection detail.

Legend

- AC Pvmt
- Pedestrian Realm
- PCC Pvmt

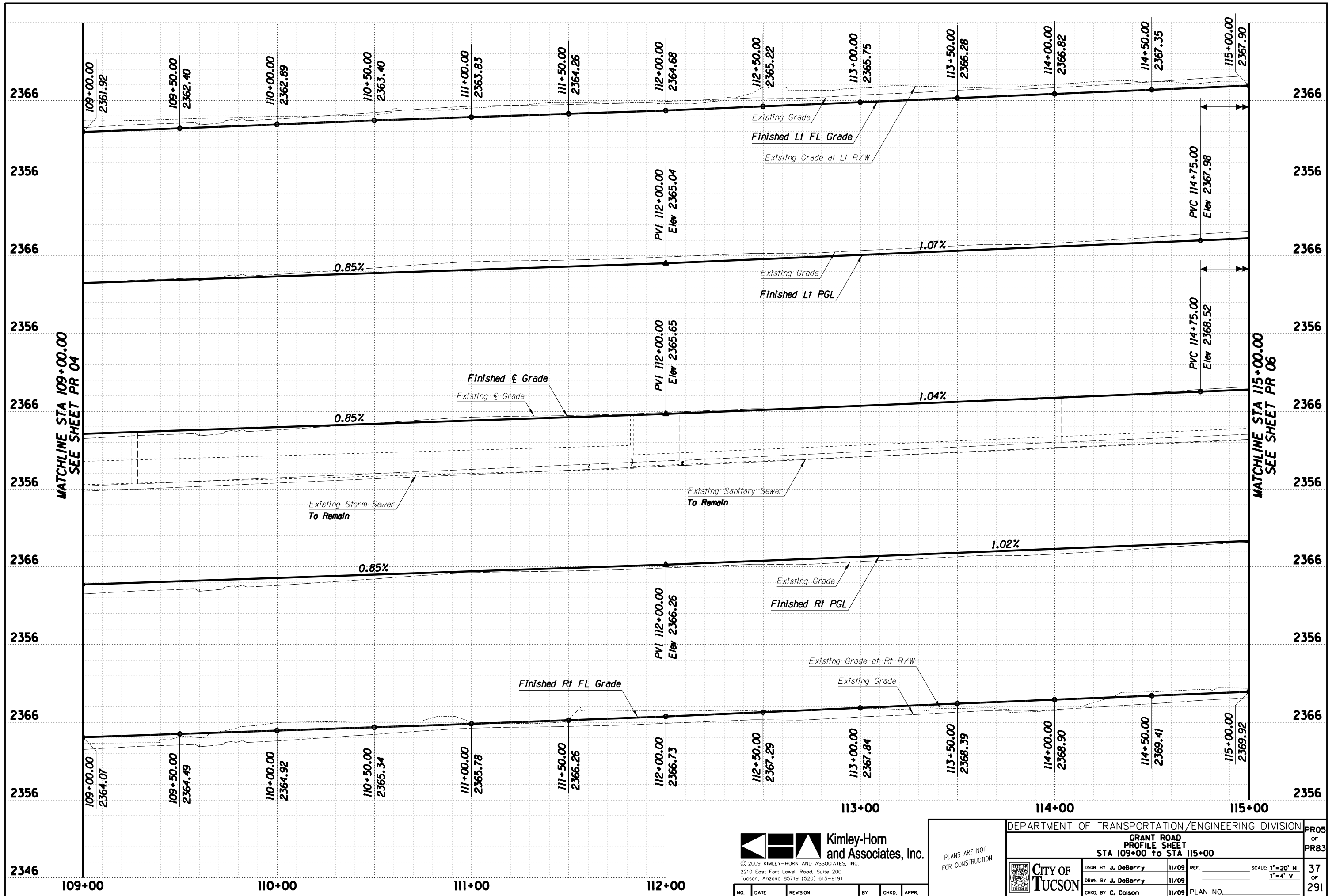


Kimley-Horn and Associates, Inc.
 © 2009 KIMLEY-HORN AND ASSOCIATES, INC.
 2210 East Fort Lowell Road, Suite 200
 Tucson, Arizona 85719 (520) 615-9191

NO.	DATE	REVISION	BY	CHKD.	APPR.

PLANS ARE NOT FOR CONSTRUCTION

DEPARTMENT OF TRANSPORTATION/ENGINEERING DIVISION		RD05 OF RD83
GRANT ROAD PLAN SHEET STA 109+00 to STA 115+00		
	DSGN. BY B. Beenken	11/09
	DRWN. BY M. Huggins	11/09
	CHKD. BY C. Colson	11/09
SCALE: 1"=20' H.	36 OF 291	PLAN NO.

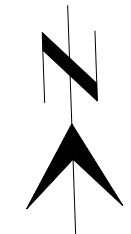
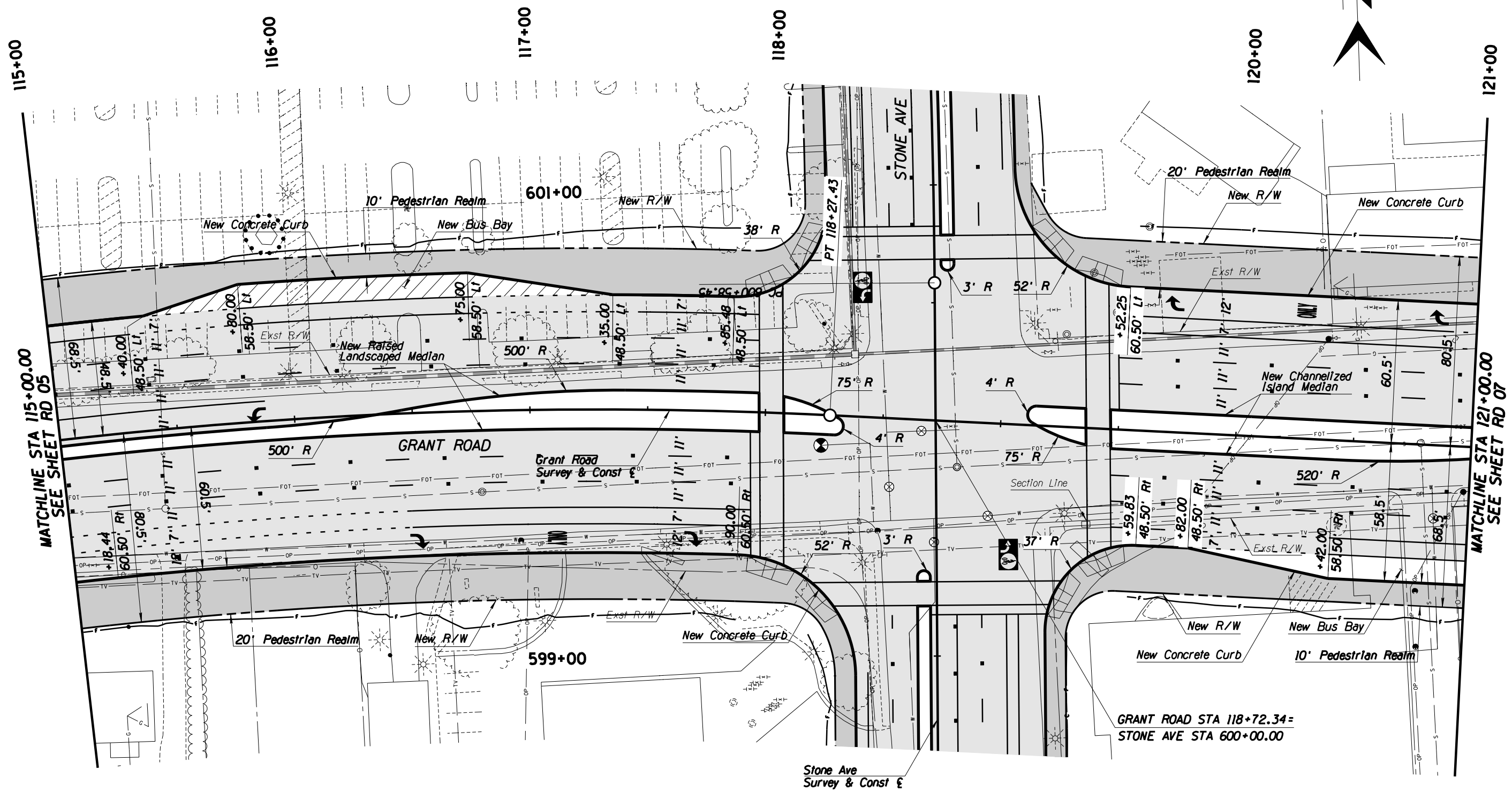


Kimley-Horn and Associates, Inc.
 © 2009 KIMLEY-HORN AND ASSOCIATES, INC.
 2210 East Fort Lowell Road, Suite 200
 Tucson, Arizona 85719 (520) 615-9191

PLANS ARE NOT FOR CONSTRUCTION

DEPARTMENT OF TRANSPORTATION/ENGINEERING DIVISION		PR05 OF PR83
GRANT ROAD PROFILE SHEET STA 109+00 to STA 115+00		
DESIGN BY J. DeBerry 11/09	REF.	SCALE: 1"=20' H 1"=4' V
DRAWN BY J. DeBerry 11/09		37 OF 291
CHKD BY C. Colson 11/09	PLAN NO.	

NO.	DATE	REVISION	BY	CHKD.	APPR.

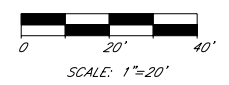


General Notes

1. See sheet PR 06 for PGL, curb, and centerline profiles.
2. Pavement Markings shown as a reference ONLY.
3. See UT sheets for utility plans.

Legend

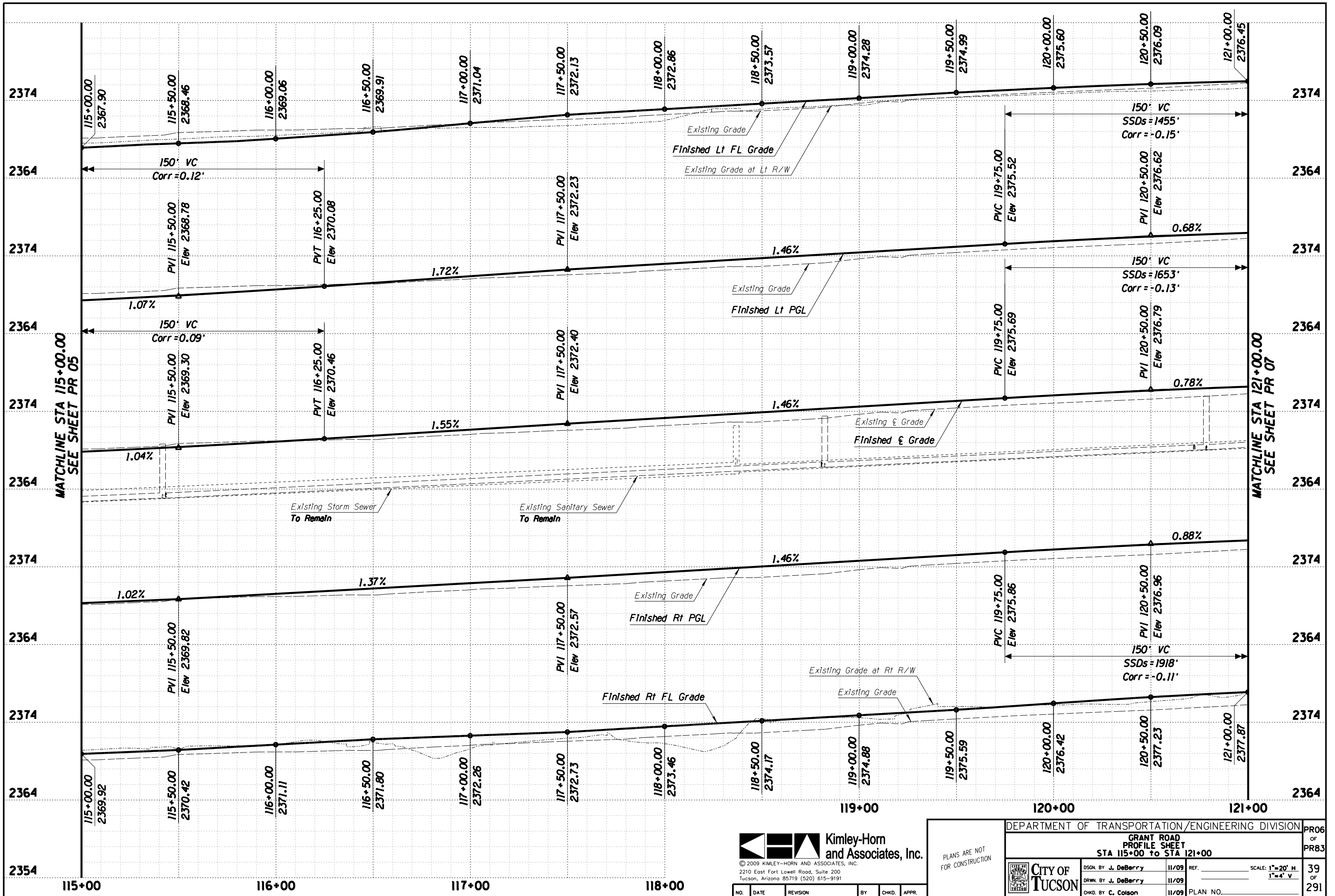
- AC Pvmt
- Pedestrian Realm
- PCC Pvmt



NO.	DATE	REVISION	BY	CHKD.	APPR.

PLANS ARE NOT FOR CONSTRUCTION

DEPARTMENT OF TRANSPORTATION/ENGINEERING DIVISION		RD06
GRANT ROAD PLAN SHEET STA 115+00 to STA 121+00		OF RD83
CITY OF TUCSON	DSGN. BY B. Beenken 11/09	REF. _____ SCALE: 1"=20' H.
	DRWN. BY M. Huggins 11/09	_____
	CHKD. BY C. Colson 11/09	PLAN NO. _____
		38 OF 291

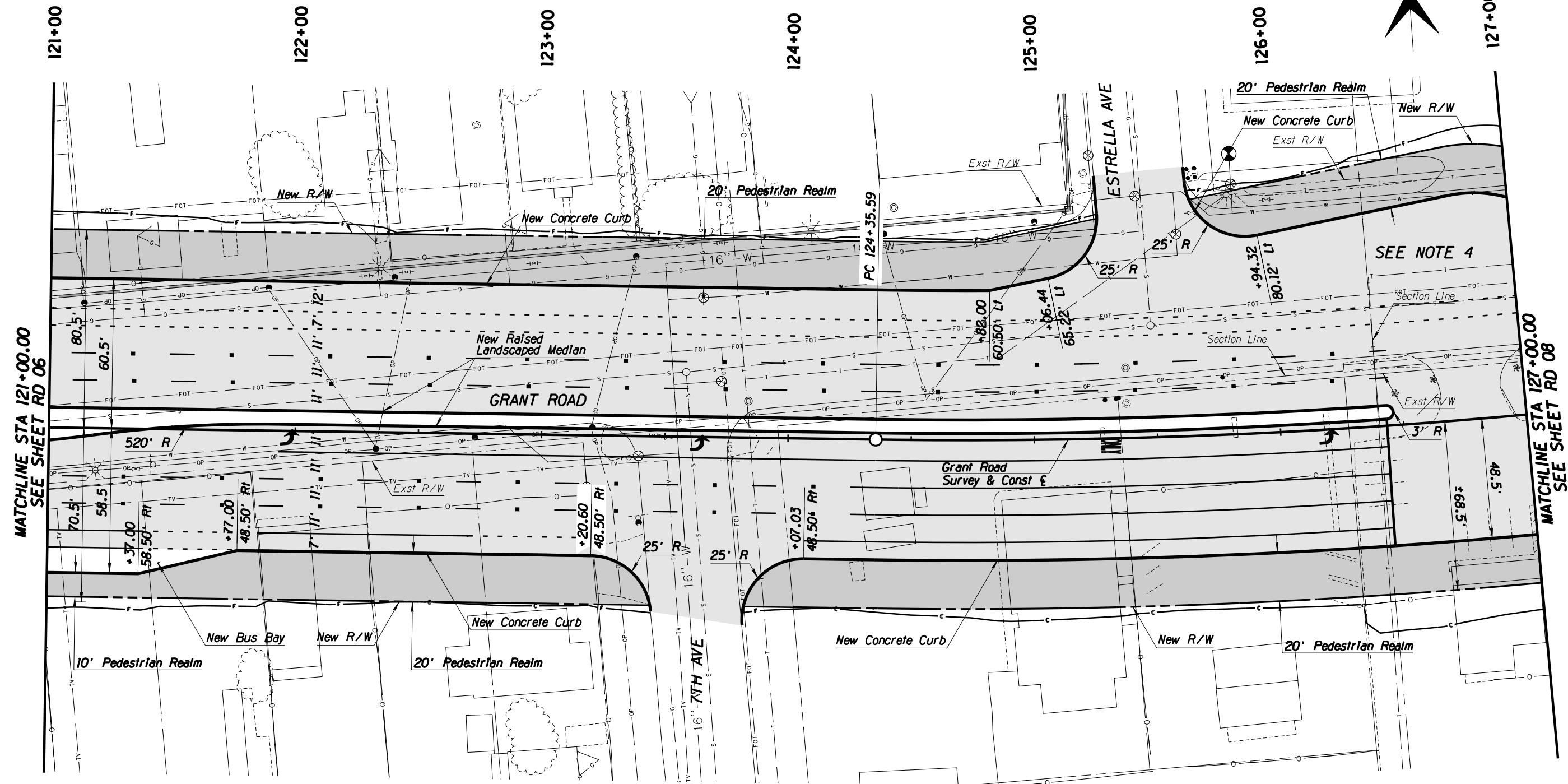


Kimley-Horn and Associates, Inc.
 © 2009 KIMLEY-HORN AND ASSOCIATES, INC.
 2210 East Fort Lowell Road, Suite 200
 Tucson, Arizona 85719 (520) 615-9191

PLANS ARE NOT FOR CONSTRUCTION

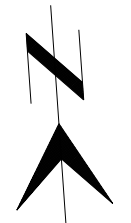
DEPARTMENT OF TRANSPORTATION/ENGINEERING DIVISION		PR06
GRANT ROAD PROFILE SHEET		OF PR83
STA 115+00 TO STA 121+00		
	DSN. BY J. DeBerry 11/09 DRWN. BY J. DeBerry 11/09 CHKD. BY C. Colson 11/09	REF. _____ SCALE: 1"=20' H 1"=4' V 39 OF 291
PLAN NO. _____		

NO.	DATE	REVISION	BY	CHKD.	APPR.



MATCHLINE STA 121+00.00
SEE SHEET RD 06

MATCHLINE STA 127+00.00
SEE SHEET RD 08



General Notes

1. See sheet PR 07 for PGL, curb, and centerline profiles.
2. Pavement Markings shown as a reference ONLY.
3. See UT sheets for utility plans.
4. See page 18 of "Design Criteria Memo" for Indirect Left Turn Around detail.

Legend

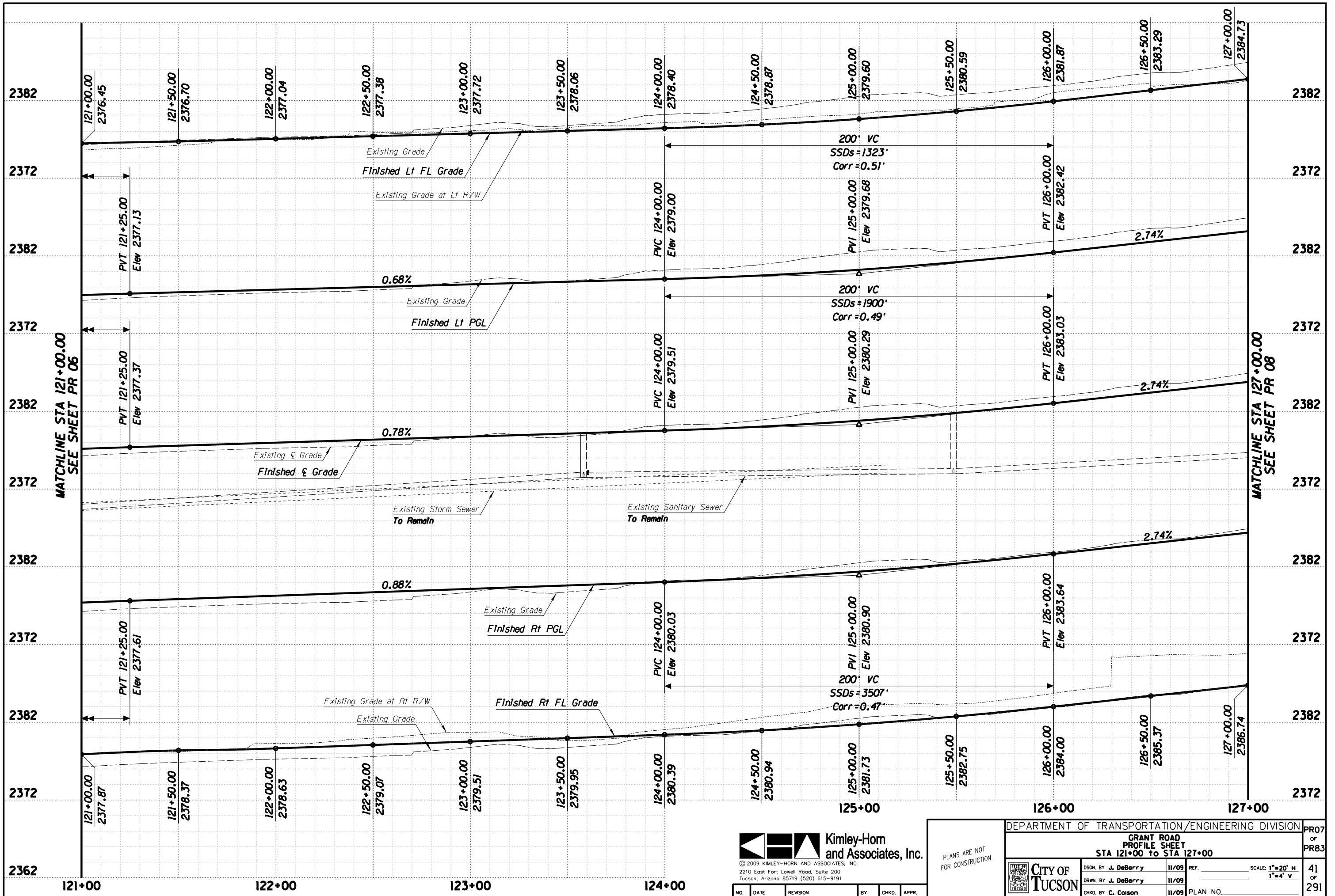
- AC Pvmt
- Pedestrian Realm
- PCC Pvmt



NO.	DATE	REVISION	BY	CHKD.	APPR.

PLANS ARE NOT FOR CONSTRUCTION

DEPARTMENT OF TRANSPORTATION/ENGINEERING DIVISION				RD07 OF RD83
GRANT ROAD PLAN SHEET STA 121+00 to STA 127+00				
	DSGN. BY B. Beenken	11/09	REF.	SCALE: 1"=20' H.
	DRWN. BY M. Huggins	11/09		40 OF 291
	CHKD. BY C. Colson	11/09	PLAN NO.	

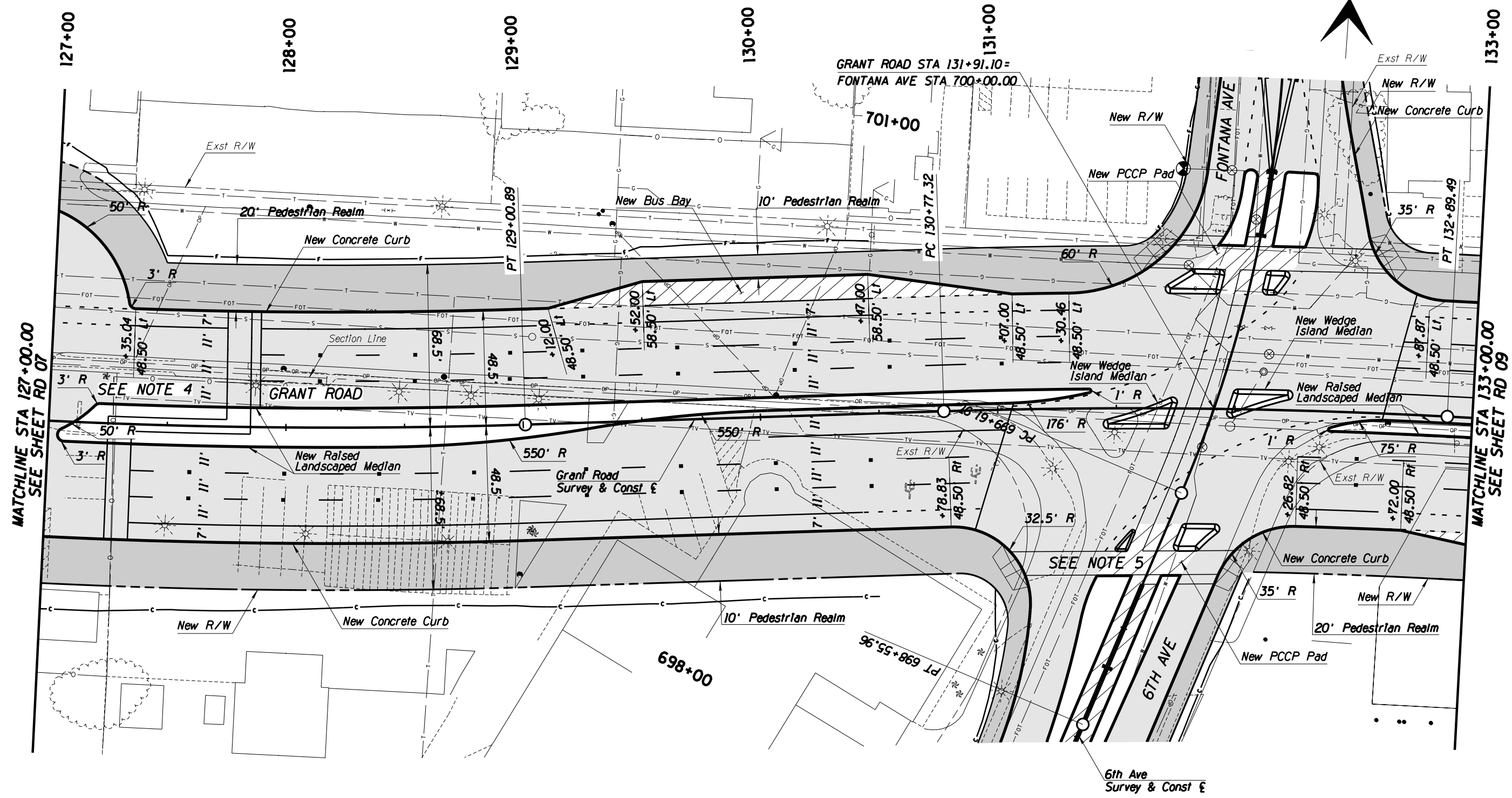


Kimley-Horn and Associates, Inc.
 © 2009 KIMLEY-HORN AND ASSOCIATES, INC.
 2210 East Fort Lowell Road, Suite 200
 Tucson, Arizona 85719 (520) 615-9191

PLANS ARE NOT FOR CONSTRUCTION

DEPARTMENT OF TRANSPORTATION/ENGINEERING DIVISION				PR07
GRANT ROAD PROFILE SHEET				OF
STA 121+00 TO STA 127+00				PR83
CITY OF TUCSON	DSGN. BY J. DeBerry	11/09	REF.	SCALE: 1"=20' H
	DRWN. BY J. DeBerry	11/09		1"=4' V
	CHKD. BY C. Colson	11/09	PLAN NO.	41 OF 291

NO.	DATE	REVISION	BY	CHKD.	APPR.



MATCHLINE STA 127+00.00
SEE SHEET RD 07

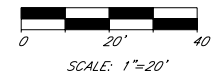
MATCHLINE STA 133+00.00
SEE SHEET RD 09

General Notes

1. See sheet PR 08 for PGL, curb, and centerline profiles.
2. Pavement Markings shown as a reference ONLY.
3. See UT sheets for utility plans.
4. See page 22 of "Design Criteria Memo" for Pelican Pedestrian Crossing detail.
5. See page 23 of "Design Criteria Memo" for Toucan Intersection detail.

Legend

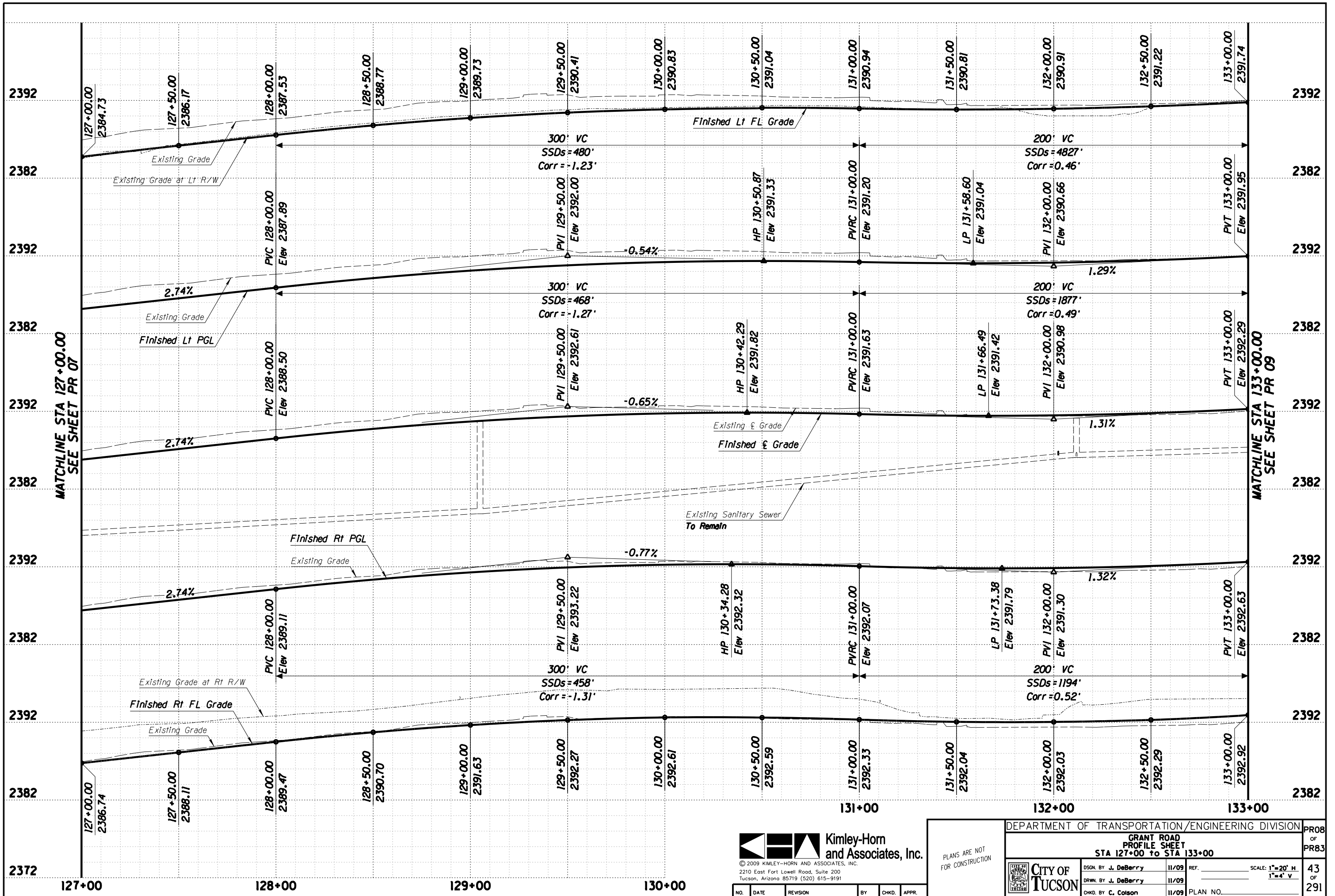
- AC Pvmf
- Pedestrian Realm
- PCC Pvmf



NO.	DATE	REVISION	BY	CHKD.	APPR.

PLANS ARE NOT FOR CONSTRUCTION

DEPARTMENT OF TRANSPORTATION/ENGINEERING DIVISION		RD08 OF RD83
GRANT ROAD PLAN SHEET STA 127+00 TO STA 133+00		
CITY OF TUCSON	DSGN. BY B. Beenken 11/09	REF. SCALE: 1"=20' H. 42 OF 291
	DRWN. BY M. Huggins 11/09	
	CHKD. BY C. Colson 11/09	PLAN NO.



Kimley-Horn and Associates, Inc.
 © 2009 KIMLEY-HORN AND ASSOCIATES, INC.
 2210 East Fort Lowell Road, Suite 200
 Tucson, Arizona 85719 (520) 615-9191

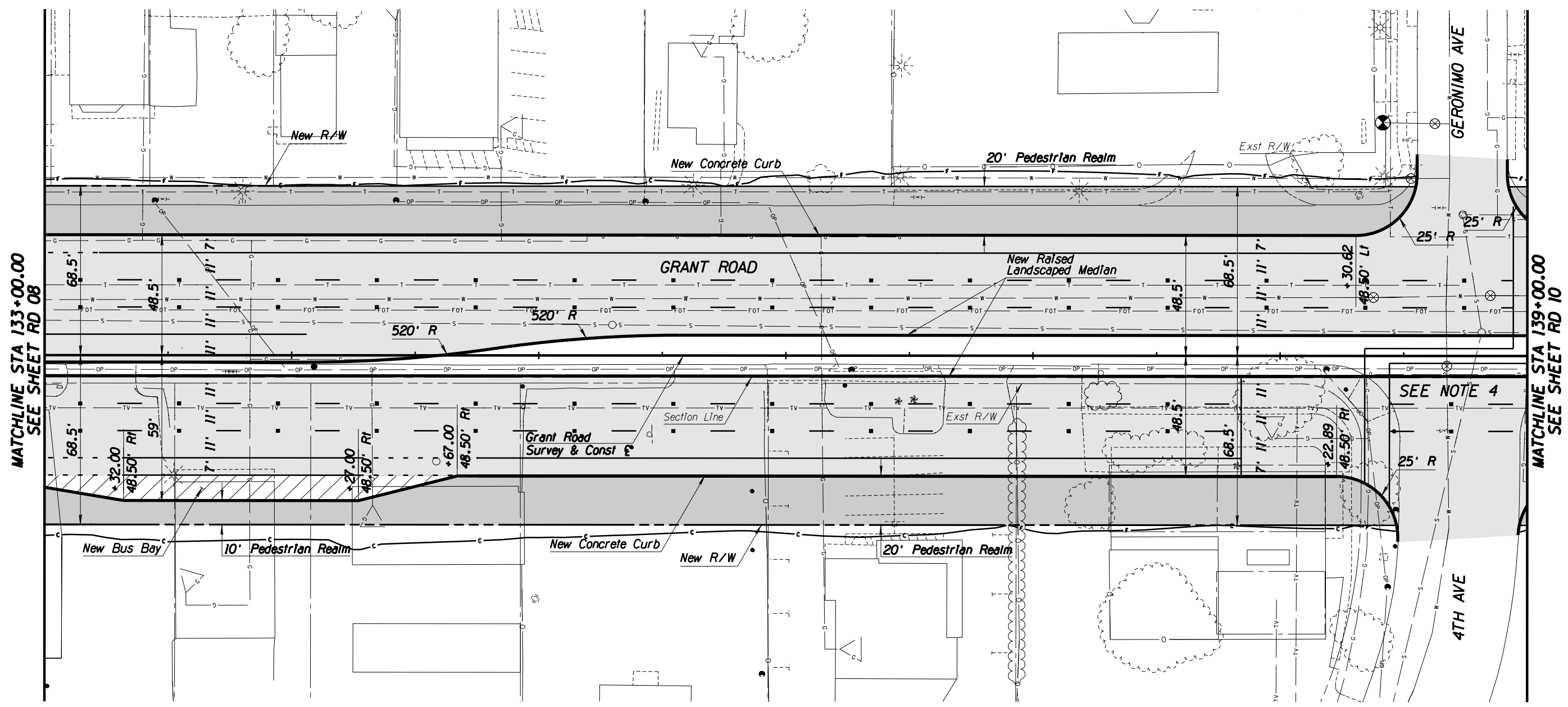
PLANS ARE NOT FOR CONSTRUCTION

DEPARTMENT OF TRANSPORTATION/ENGINEERING DIVISION				PR08 OF PR83
GRANT ROAD PROFILE SHEET STA 127+00 TO STA 133+00				
CITY OF TUCSON	DSGN. BY J. DeBerry	11/09	REF.	SCALE: 1"=20' H 1"=4' V
	DRWN. BY J. DeBerry	11/09		
	CHKD. BY C. Colson	11/09	PLAN NO.	

NO.	DATE	REVISION	BY	CHKD.	APPR.



133+00 134+00 135+00 136+00 137+00 138+00 139+00



MATCHLINE STA 133+00.00
SEE SHEET RD 08

MATCHLINE STA 139+00.00
SEE SHEET RD 10

SEE NOTE 4

General Notes

1. See sheet PR 09 for PGL, curb, and centerline profiles.
2. Pavement Markings shown as a reference ONLY.
3. See UT sheets for utility plans.
4. See page 22 of "Design Criteria Memo" for Pelican Pedestrian Crossing detail.

Legend

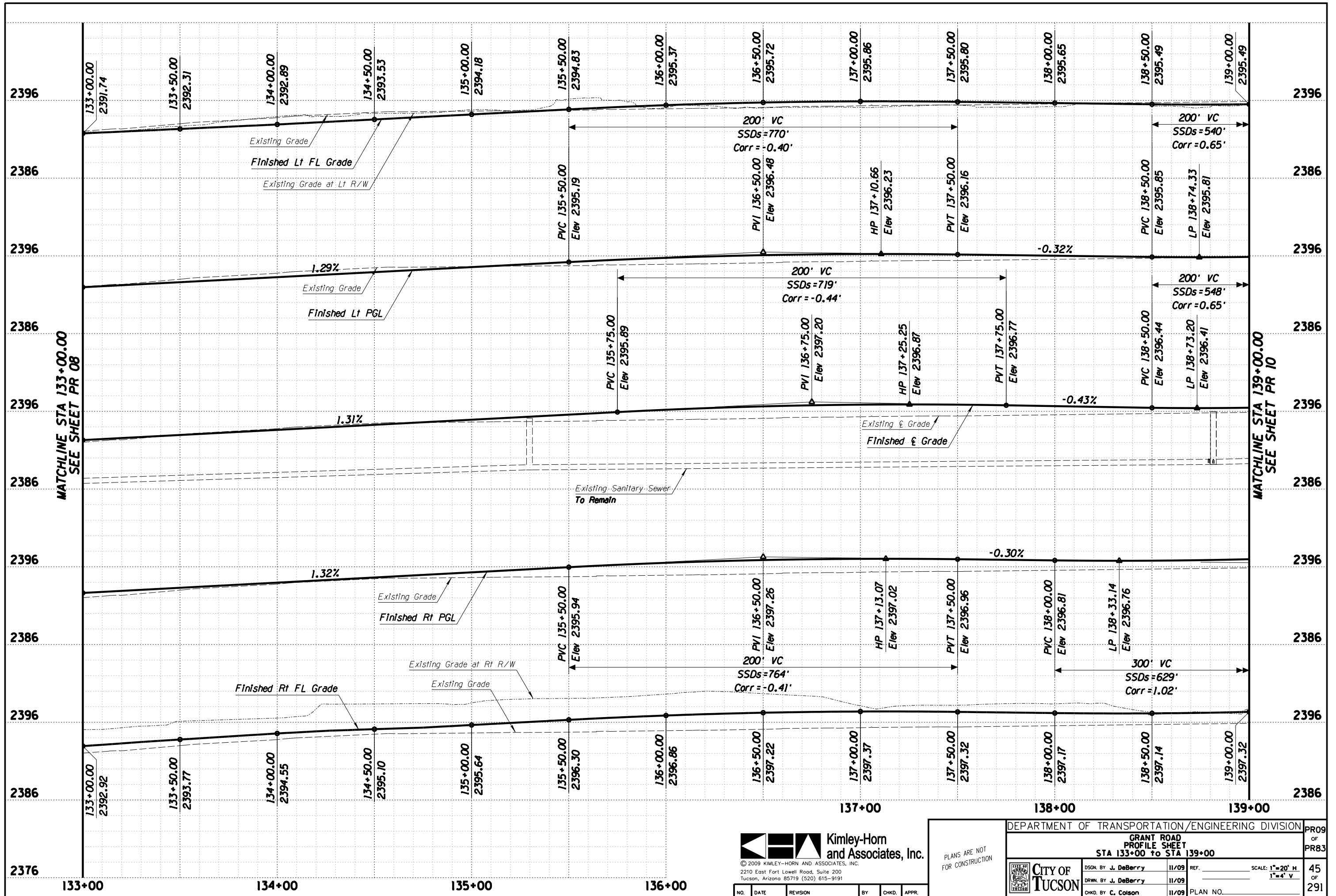
- AC Pvmt
- Pedestrian Realm
- PCC Pvmt



PLANS ARE NOT FOR CONSTRUCTION

DEPARTMENT OF TRANSPORTATION/ENGINEERING DIVISION				RD09 OF RD83
GRANT ROAD PLAN SHEET STA 133+00 TO STA 139+00				
CITY OF TUCSON	DSGN. BY B. Beenken	11/09	REF. _____	SCALE: 1"=20' H. 44
	DRWN. BY M. Huggins	11/09	_____	OF
	CHKD. BY C. Colson	11/09	PLAN NO. _____	291

NO.	DATE	REVISION	BY	CHKD.	APPR.



MATCHLINE STA 133+00.00
SEE SHEET PR 08

MATCHLINE STA 139+00.00
SEE SHEET PR 10



© 2009 KIMLEY-HORN AND ASSOCIATES, INC.
2210 East Fort Lowell Road, Suite 200
Tucson, Arizona 85719 (520) 615-9191

NO.	DATE	REVISION	BY	CHKD.	APPR.

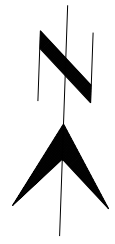
PLANS ARE NOT FOR CONSTRUCTION

DEPARTMENT OF TRANSPORTATION/ENGINEERING DIVISION

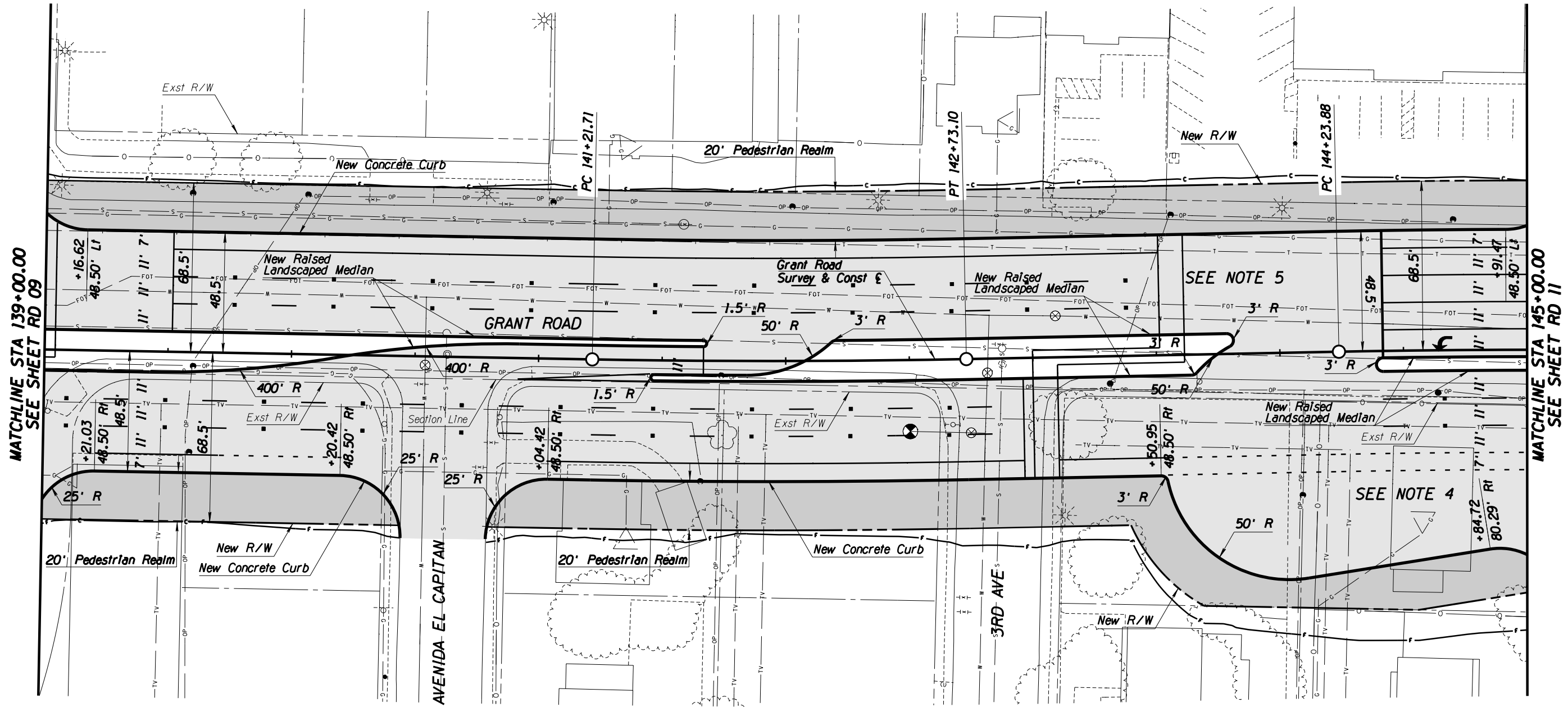
GRANT ROAD PROFILE SHEET STA 133+00 TO STA 139+00

	DSN. BY J. DeBerry 11/09	REF.	SCALE: 1"=20' H 1"=4' V	45 OF 291
	DRWN. BY J. DeBerry 11/09	PLAN NO.		
	CHKD. BY C. Colson 11/09			

PR09 OF PR83



139+00 140+00 141+00 142+00 143+00 144+00 145+00



MATCHLINE STA 139+00.00
SEE SHEET RD 09

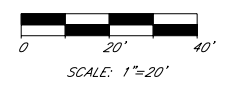
MATCHLINE STA 145+00.00
SEE SHEET RD 11

General Notes

1. See sheet PR 10 for PGL, curb, and centerline profiles.
2. Pavement Markings shown as a reference ONLY.
3. See UT sheets for utility plans.
4. See page 18 of "Design Criteria Memo" for Indirect Left Turn Around detail.
5. See page 22 of "Design Criteria Memo" for Pelican Pedestrian Crossing detail.

Legend

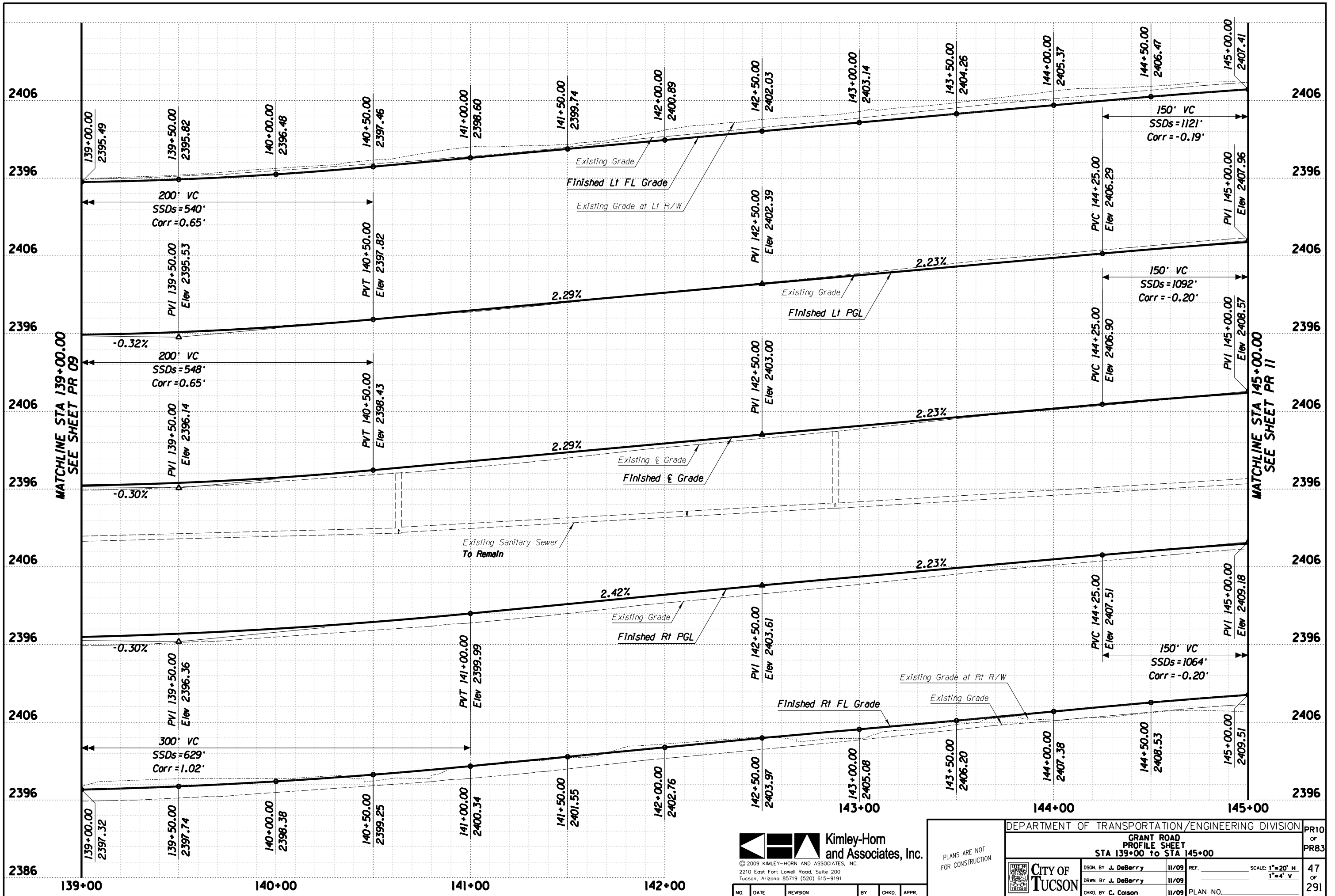
- AC Pvmt
- Pedestrian Realm
- PCC Pvmt



NO.	DATE	REVISION	BY	CHKD.	APPR.

DEPARTMENT OF TRANSPORTATION/ENGINEERING DIVISION		RD10 OF RD83
GRANT ROAD PLAN SHEET STA 139+00 TO STA 145+00		
CITY OF TUCSON	DSN. BY B. Beenken 11/09 DRWN. BY M. Huggins 11/09 CHKD. BY C. Colson 11/09	46 OF 291
SCALE: 1"=20' H.		PLAN NO.

PLANS ARE NOT FOR CONSTRUCTION

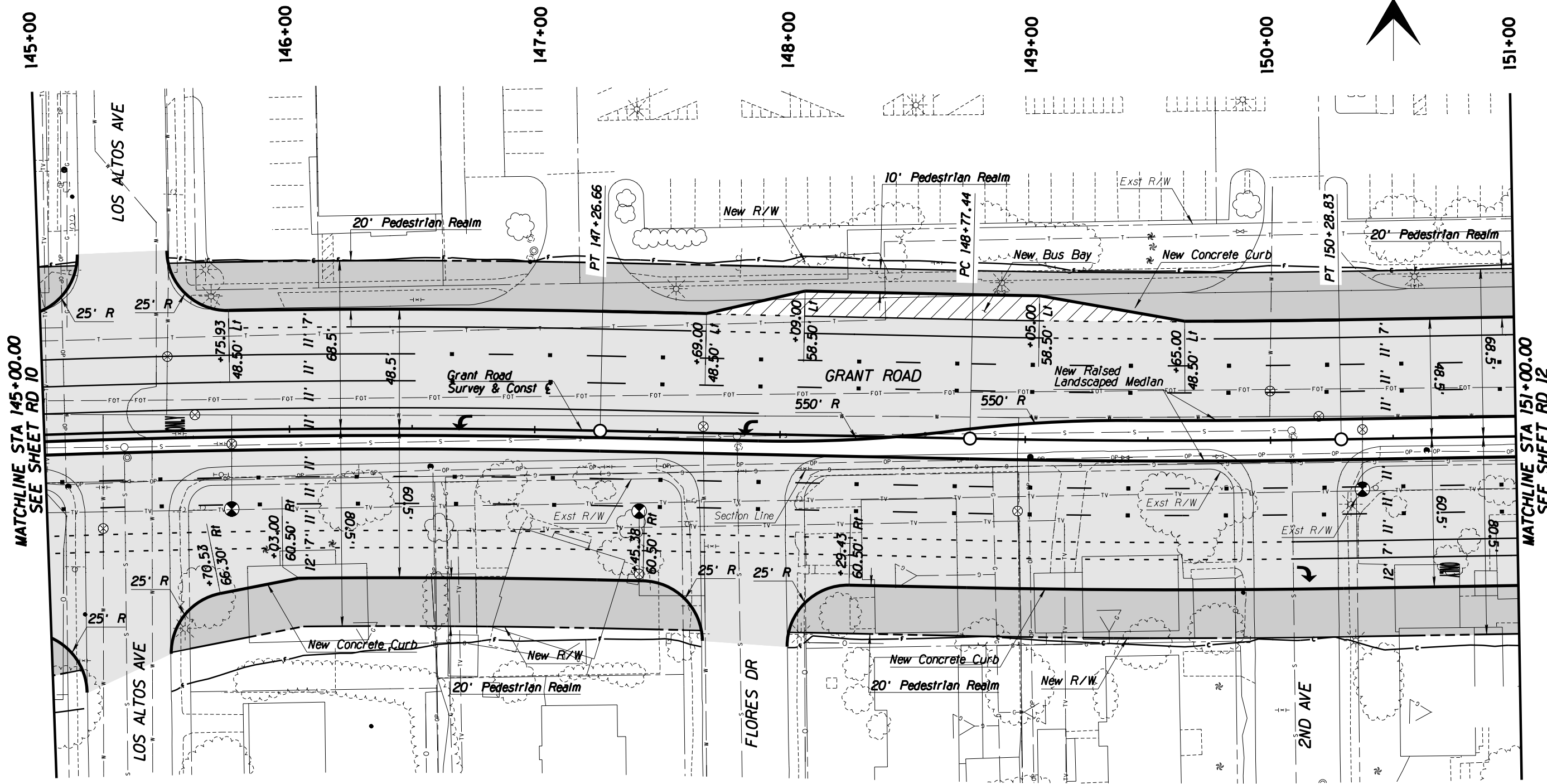


Kimley-Horn and Associates, Inc.
 © 2009 KIMLEY-HORN AND ASSOCIATES, INC.
 2210 East Fort Lowell Road, Suite 200
 Tucson, Arizona 85719 (520) 615-9191

PLANS ARE NOT FOR CONSTRUCTION

DEPARTMENT OF TRANSPORTATION/ENGINEERING DIVISION		PR10
GRANT ROAD PROFILE SHEET		OF PR83
STA 139+00 TO STA 145+00		
	DSN. BY J. DeBerry 11/09 DRWN. BY J. DeBerry 11/09 CHD. BY C. Colson 11/09	REF. _____ SCALE: 1"=20' H 1"=4' V PLAN NO. _____
		47 OF 291

NO.	DATE	REVISION	BY	CHKD.	APPR.



General Notes

1. See sheet PR 11 for PGL, curb, and centerline profiles.
2. Pavement Markings shown as a reference ONLY.
3. See UT sheets for utility plans.

Legend

- AC Pvmt
- Pedestrian Realm
- PCC Pvmt



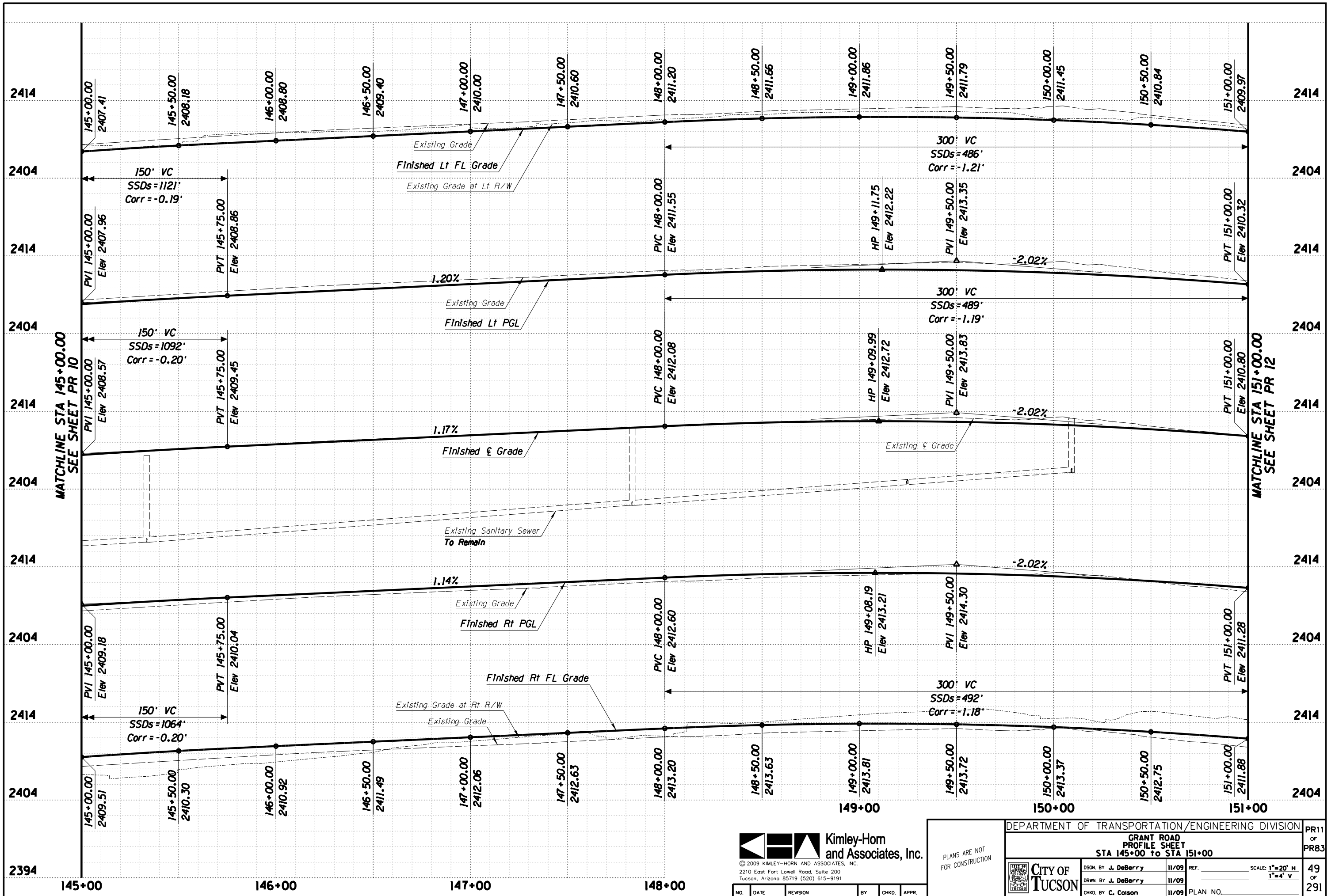
© 2009 KIMLEY-HORN AND ASSOCIATES, INC.
 2210 East Fort Lowell Road, Suite 200
 Tucson, Arizona 85719 (520) 615-9191

NO.	DATE	REVISION	BY	CHKD.	APPR.

PLANS ARE NOT FOR CONSTRUCTION

DEPARTMENT OF TRANSPORTATION/ENGINEERING DIVISION				RD11
GRANT ROAD PLAN SHEET STA 145+00 TO STA 151+00				OF RD83
 CITY OF TUCSON	DSGN. BY B. Beenken	11/09	REF.	SCALE: 1"=20' H.
	DRWN. BY M. Huggins	11/09		
	CHKD. BY C. Colson	11/09	PLAN NO.	

48
OF
291

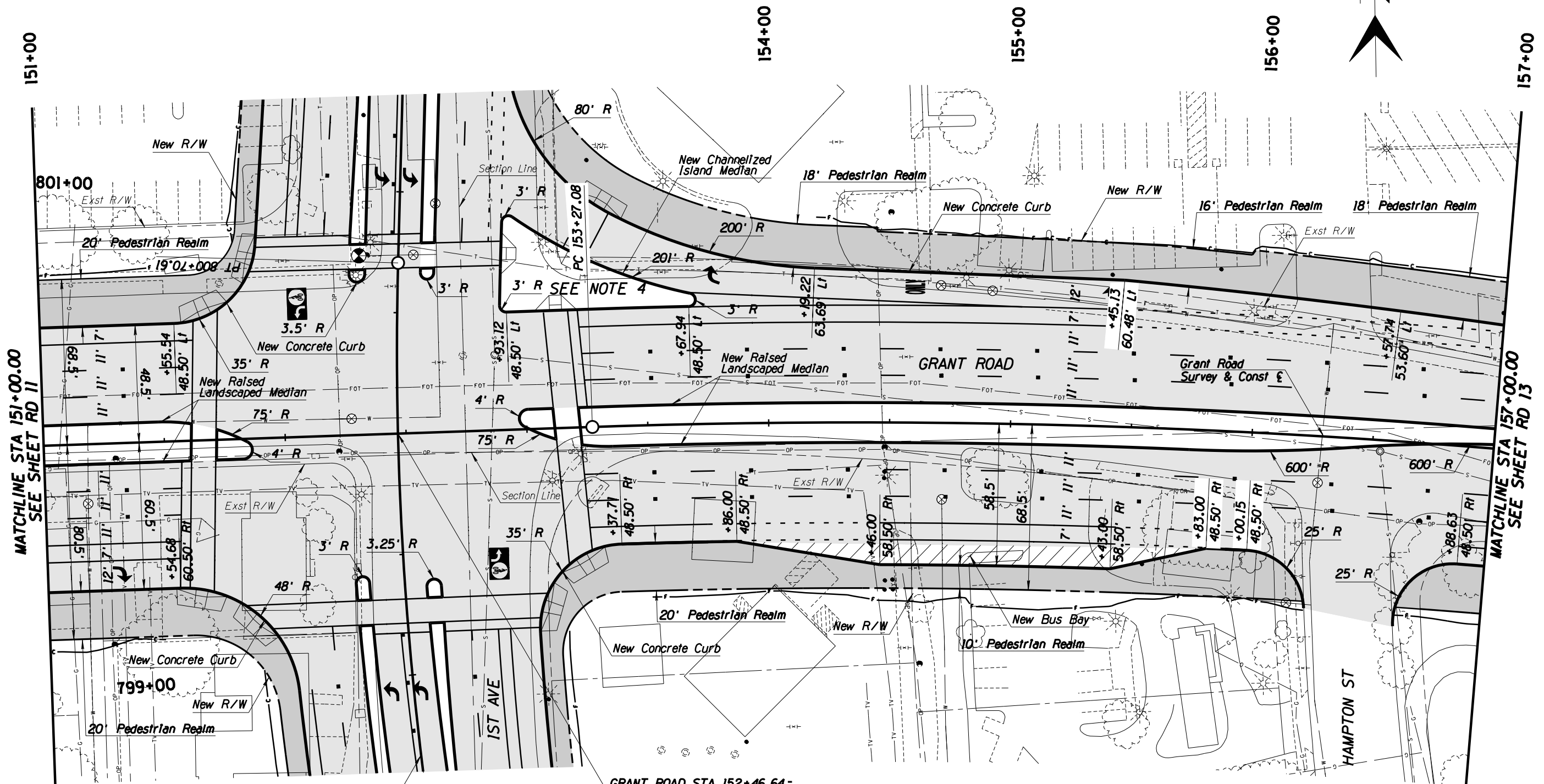
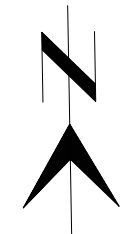


Kimley-Horn and Associates, Inc.
 © 2009 KIMLEY-HORN AND ASSOCIATES, INC.
 2210 East Fort Lowell Road, Suite 200
 Tucson, Arizona 85719 (520) 615-9191

PLANS ARE NOT FOR CONSTRUCTION

DEPARTMENT OF TRANSPORTATION/ENGINEERING DIVISION				PR11 OF PR83
GRANT ROAD PROFILE SHEET STA 145+00 to STA 151+00				
	DSN. BY J. DeBerry 11/09 DRWN. BY J. DeBerry 11/09 CHKD. BY C. Colson 11/09	REF. _____ SCALE: 1"=20' H 1"=4' V	PLAN NO. _____	49 OF 291

NO.	DATE	REVISION	BY	CHKD.	APPR.



MATCHLINE STA 151+00.00
SEE SHEET RD 11

MATCHLINE STA 157+00.00
SEE SHEET RD 13

GRANT ROAD STA 152+46.64 =
1ST AVE STA 800+00.00

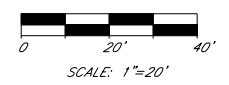
Ist Ave
Survey & Const E

General Notes

1. See sheet PR 12 for PGL, curb, and centerline profiles.
2. Pavement Markings shown as a reference ONLY.
3. See UT sheets for utility plans.
4. See page 19 of "Design Criteria Memo" for Channelized Right Turn Lane detail.

Legend

- AC Pvmt
- Pedestrian Realm
- PCC Pvmt

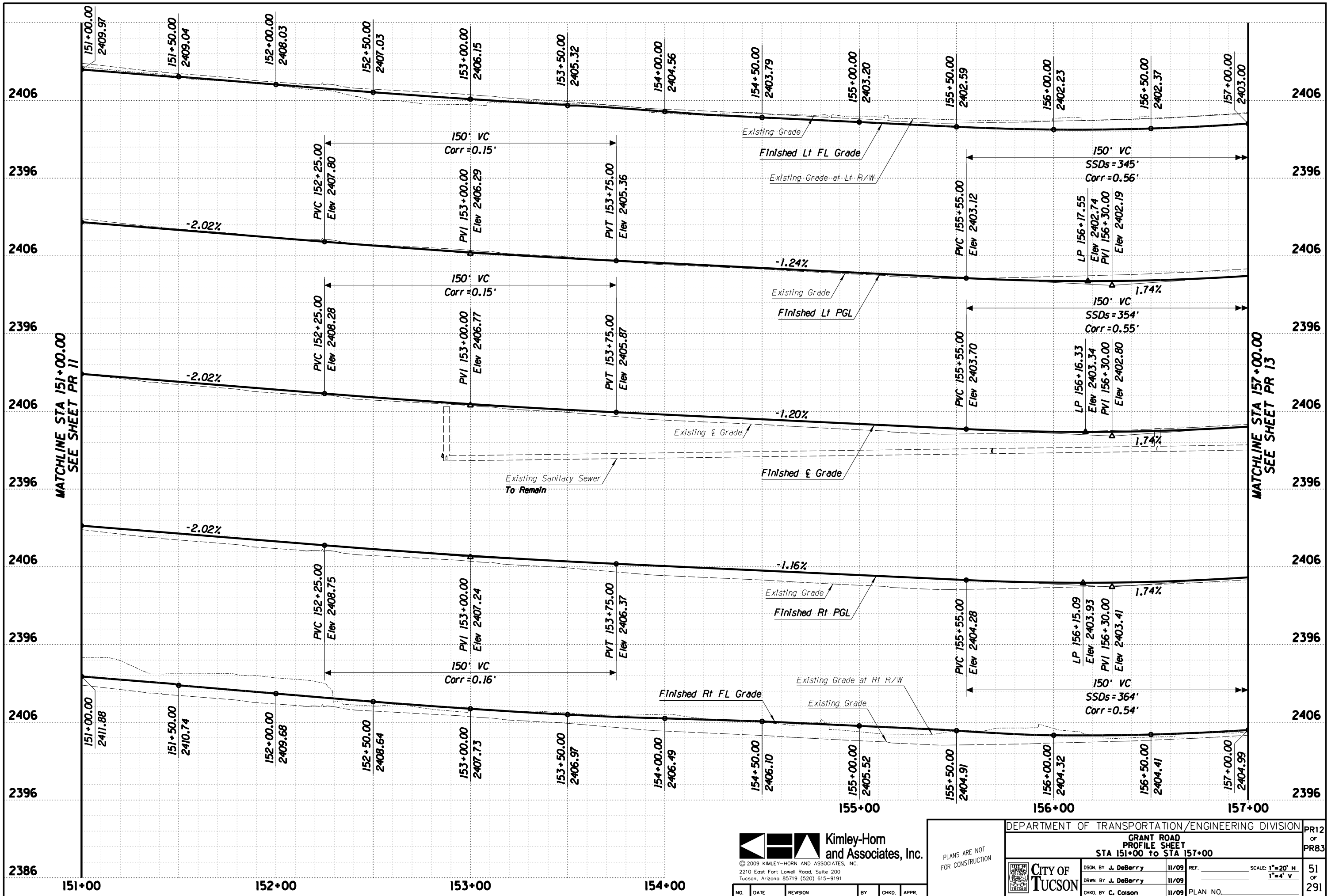


© 2009 KIMLEY-HORN AND ASSOCIATES, INC.
2210 East Fort Lowell Road, Suite 200
Tucson, Arizona 85719 (520) 615-9191

NO.	DATE	REVISION	BY	CHKD.	APPR.

PLANS ARE NOT
FOR CONSTRUCTION

DEPARTMENT OF TRANSPORTATION/ENGINEERING DIVISION		RD12
GRANT ROAD PLAN SHEET STA 151+00 TO STA 157+00		OF RD83
CITY OF TUCSON	DSGN. BY B. Beenken 11/09	REF. SCALE: 1"=20' H.
	DRWN. BY M. Huggins 11/09	50
	CHKD. BY C. Colson 11/09	OF 291
PLAN NO.		



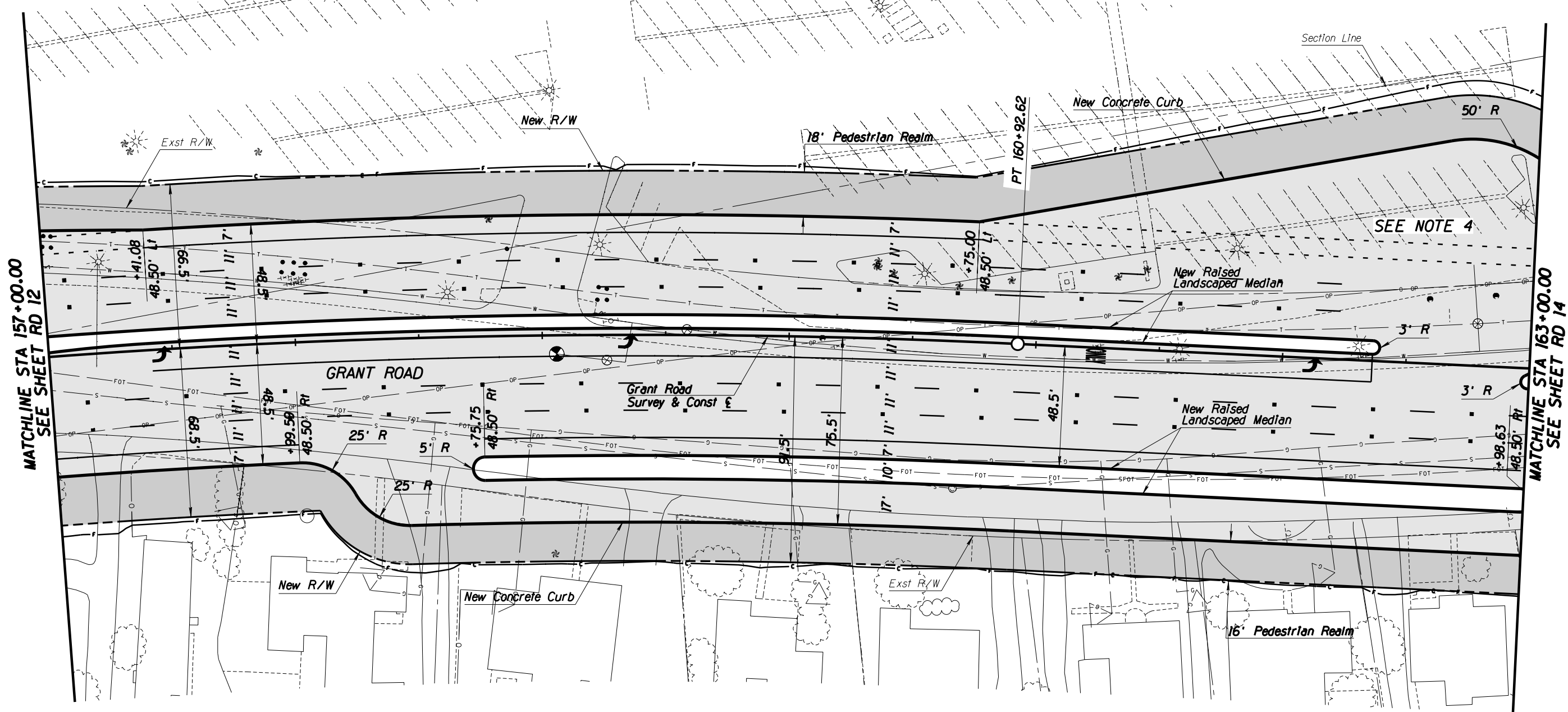
Kimley-Horn and Associates, Inc.
 © 2009 KIMLEY-HORN AND ASSOCIATES, INC.
 2210 East Fort Lowell Road, Suite 200
 Tucson, Arizona 85719 (520) 615-9191

PLANS ARE NOT FOR CONSTRUCTION

DEPARTMENT OF TRANSPORTATION/ENGINEERING DIVISION		PR12 OF PR83
GRANT ROAD PROFILE SHEET STA 151+00 TO STA 157+00		
	DSGN. BY J. DeBerry 11/09	REF. _____ SCALE: 1"=20' H 1"=4' V
	DRWN. BY J. DeBerry 11/09	
	CHKD. BY C. Colson 11/09	PLAN NO. _____

NO.	DATE	REVISION	BY	CHKD.	APPR.

157+00 158+00 159+00 160+00 161+00 162+00 163+00

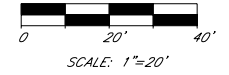


General Notes

1. See sheet PR 13 for PGL, curb, and centerline profiles.
2. Pavement Markings shown as a reference ONLY.
3. See UT sheets for utility plans.
4. See page 18 of "Design Criteria Memo" for Indirect Left Turn Around detail.

Legend

- AC Pvmt
- Pedestrian Realm
- PCC Pvmt

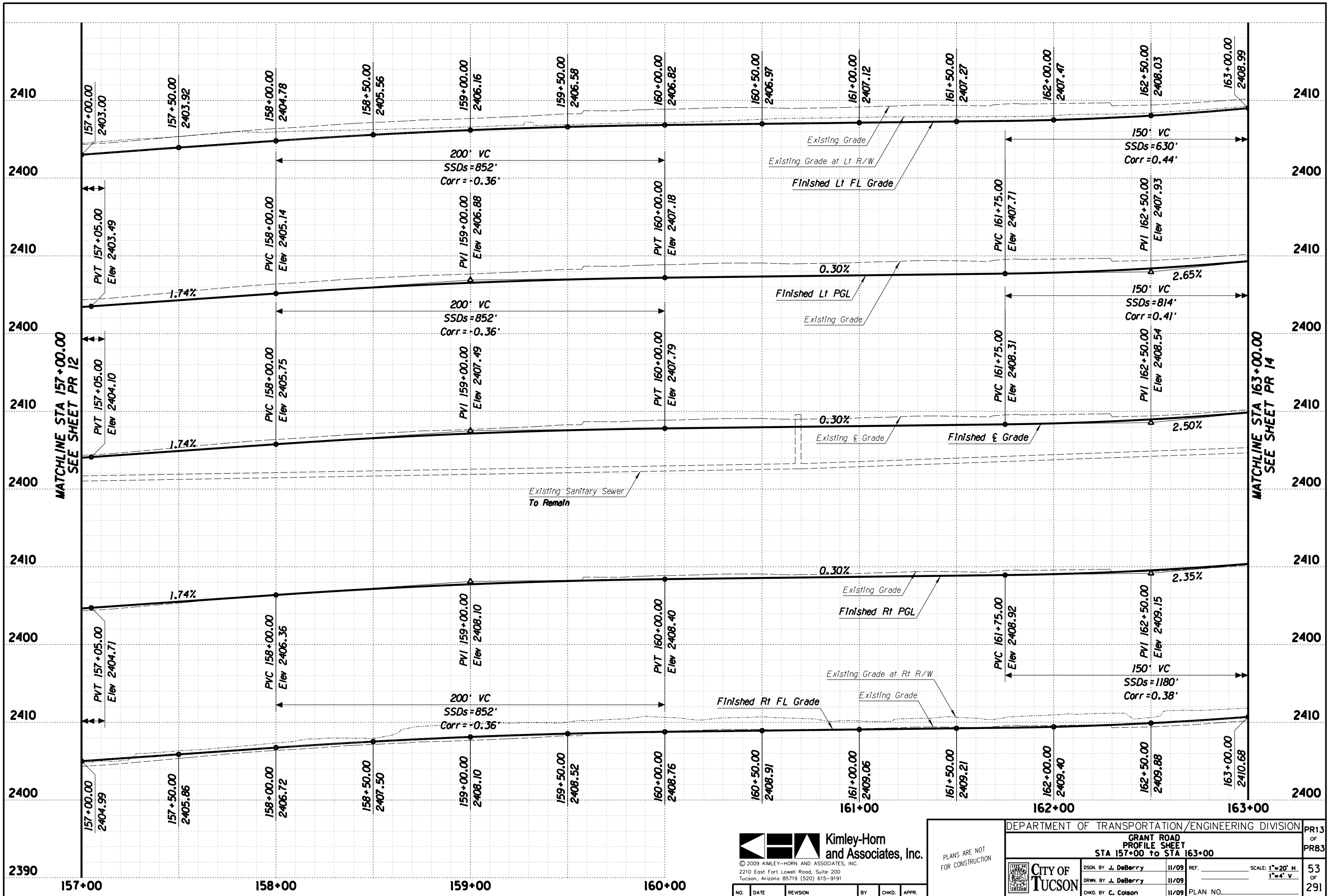


© 2009 KIMLEY-HORN AND ASSOCIATES, INC.
 2210 East Fort Lowell Road, Suite 200
 Tucson, Arizona 85719 (520) 615-9191

NO.	DATE	REVISION	BY	CHKD.	APPR.

PLANS ARE NOT FOR CONSTRUCTION

DEPARTMENT OF TRANSPORTATION/ENGINEERING DIVISION				RD13
GRANT ROAD PLAN SHEET STA 157+00 TO STA 163+00				OF RD83
CITY OF TUCSON	DSGN. BY B. Beenken	11/09	REF.	SCALE: 1"=20' H.
	DRWN. BY M. Huggins	11/09		
	CHKD. BY C. Colson	11/09	PLAN NO.	
				52 OF 291

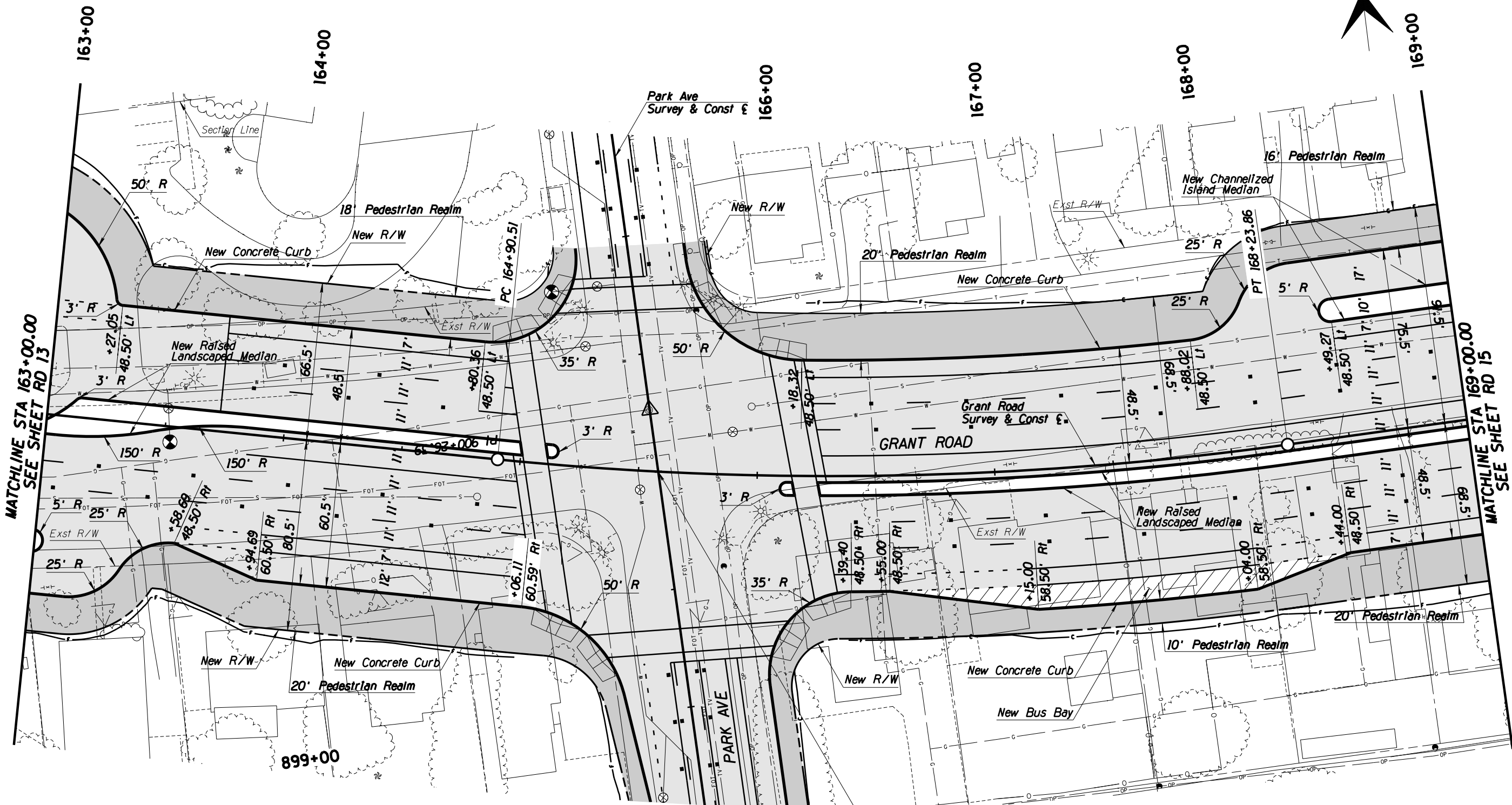


Kimley-Horn and Associates, Inc.
 © 2009 KIMLEY-HORN AND ASSOCIATES, INC.
 2210 East Fort Lowell Road, Suite 200
 Tucson, Arizona 85719 (520) 615-9191

PLANS ARE NOT FOR CONSTRUCTION

DEPARTMENT OF TRANSPORTATION/ENGINEERING DIVISION				PR13 OF PR83
GRANT ROAD PROFILE SHEET STA 157+00 TO STA 163+00				
CITY OF TUCSON	DSGN. BY J. DeBerry	11/09	REF.	SCALE: 1"=20' H 1"=4' V
	DRWN. BY J. DeBerry	11/09		53 OF 291
	CHKD. BY C. Colson	11/09	PLAN NO.	

NO.	DATE	REVISION	BY	CHKD.	APPR.



MATCHLINE STA 163+00.00
SEE SHEET RD 13

MATCHLINE STA 169+00.00
SEE SHEET RD 15

General Notes

1. See sheet PR 14 for PGL, curb, and centerline profiles.
2. Pavement Markings shown as a reference ONLY.
3. See UT sheets for utility plans.

GRANT ROAD STA 165+58.32 =
PARK AVE STA 900+00.00

Legend

- AC Pvmt
- Pedestrian Realm
- PCC Pvmt



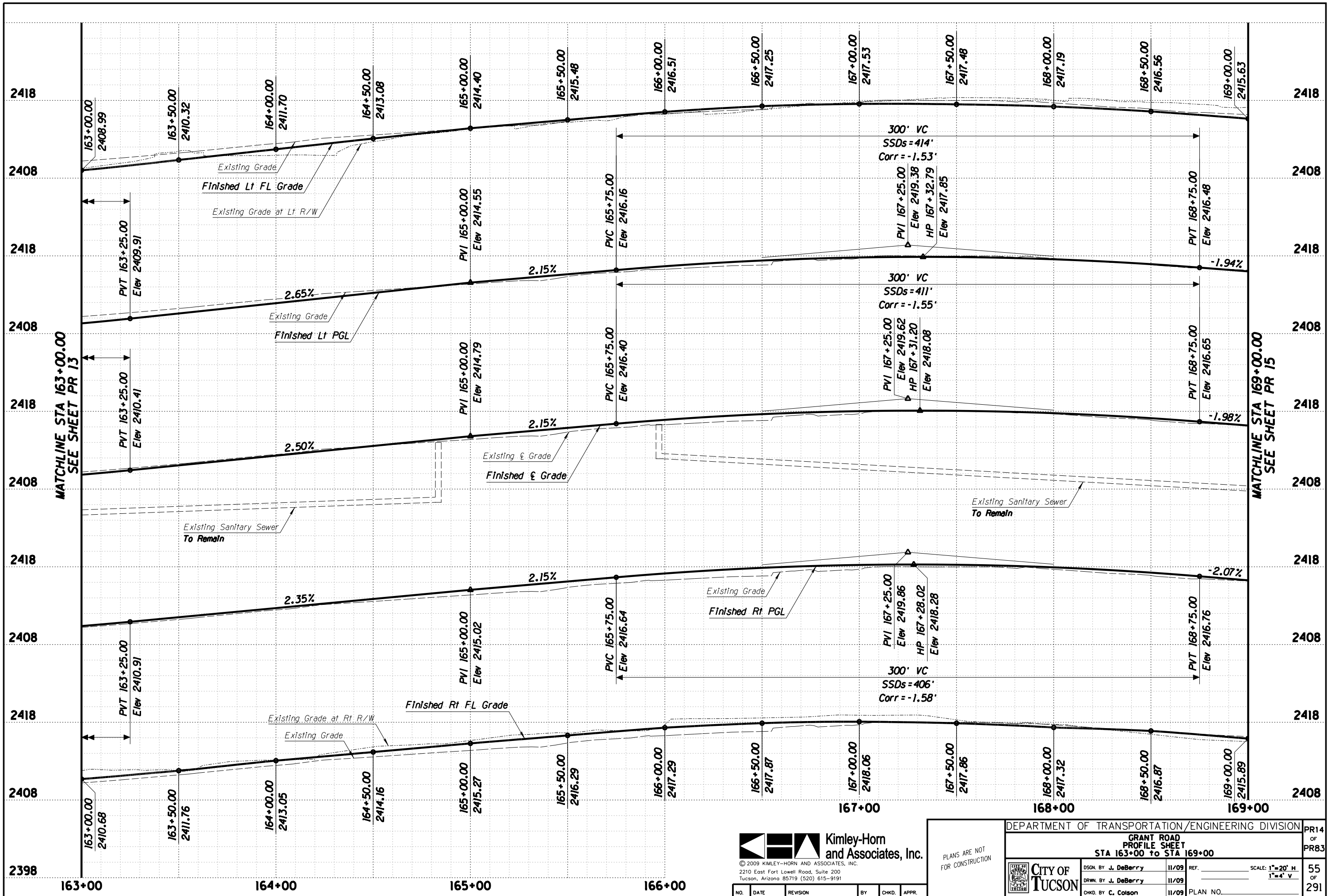
Kimley-Horn and Associates, Inc.

© 2009 KIMLEY-HORN AND ASSOCIATES, INC.
2210 East Fort Lowell Road, Suite 200
Tucson, Arizona 85719 (520) 615-9191

NO.	DATE	REVISION	BY	CHKD.	APPR.

PLANS ARE NOT
FOR CONSTRUCTION

DEPARTMENT OF TRANSPORTATION/ENGINEERING DIVISION				RD14 OF RD83
GRANT ROAD PLAN SHEET STA 163+00 TO STA 169+00				
	DSGN. BY B. Beenken	11/09	REF.	SCALE: 1"=20' H.
	DRWN. BY M. Huggins	11/09		
	CHKD. BY C. Colson	11/09	PLAN NO.	
				54 OF 291

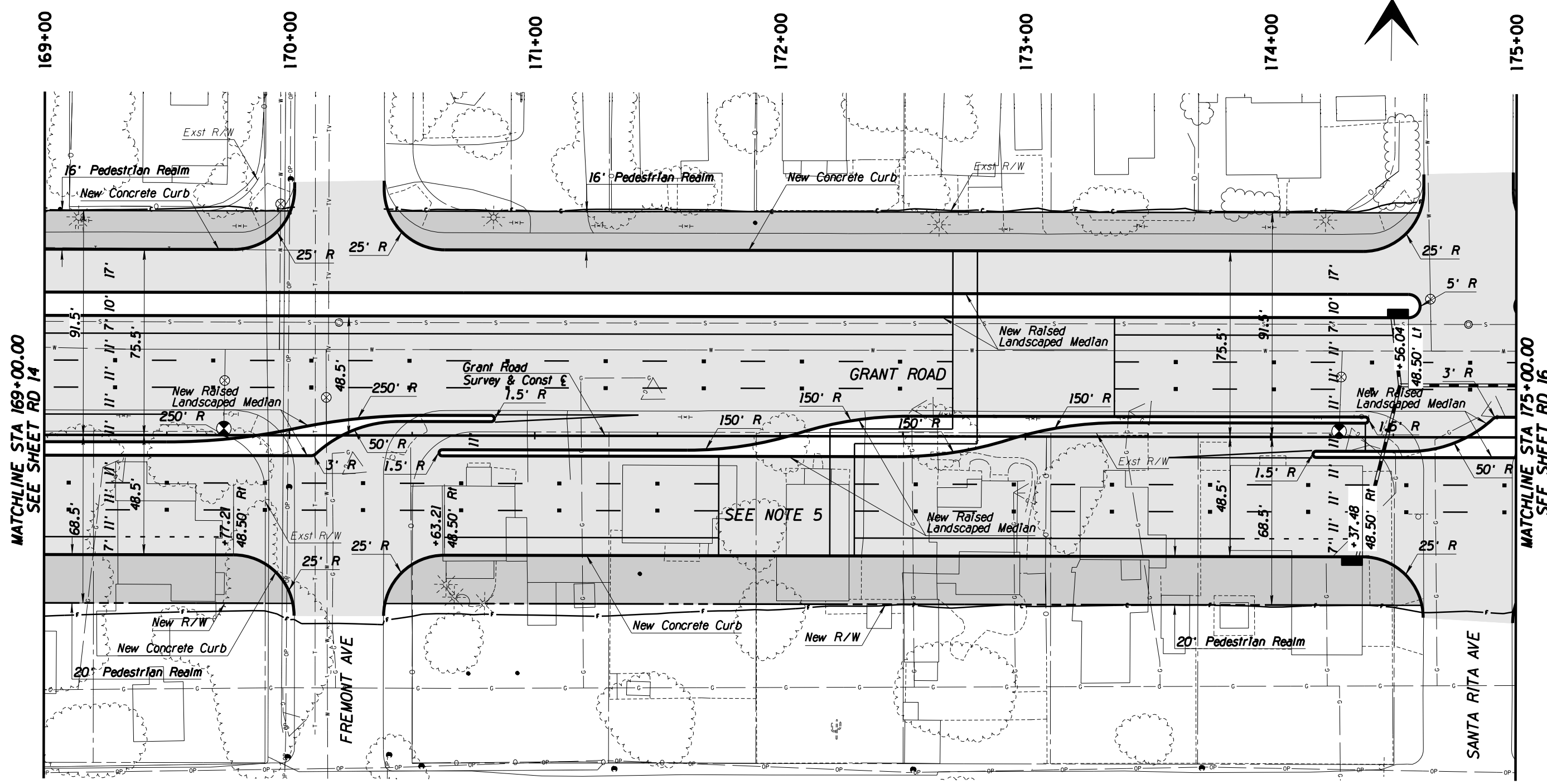


Kimley-Horn and Associates, Inc.
 © 2009 KIMLEY-HORN AND ASSOCIATES, INC.
 2210 East Fort Lowell Road, Suite 200
 Tucson, Arizona 85719 (520) 615-9191

PLANS ARE NOT FOR CONSTRUCTION

DEPARTMENT OF TRANSPORTATION/ENGINEERING DIVISION		PR14
GRANT ROAD PROFILE SHEET		OF
STA 163+00 TO STA 169+00		PR83
CITY OF TUCSON	DSGN. BY J. DeBerry	11/09
	DRWN. BY J. DeBerry	11/09
	CHKD. BY C. Colson	11/09
SCALE: 1"=20' H 1"=4' V	PLAN NO.	55 OF 291

NO.	DATE	REVISION	BY	CHKD.	APPR.



MATCHLINE STA 169+00.00
SEE SHEET RD 14

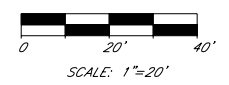
MATCHLINE STA 175+00.00
SEE SHEET RD 16

General Notes

1. See sheet PR 15 for PGL, curb, and centerline profiles.
2. Pavement Markings shown as a reference ONLY.
3. See UT sheets for utility plans.
4. See SD sheets for new storm drain plan and profiles.
5. See page 22 of "Design Criteria Memo" for Pelican Pedestrian Crossing detail.

Legend

- AC Pvmt
- Pedestrian Realm
- PCC Pvmt

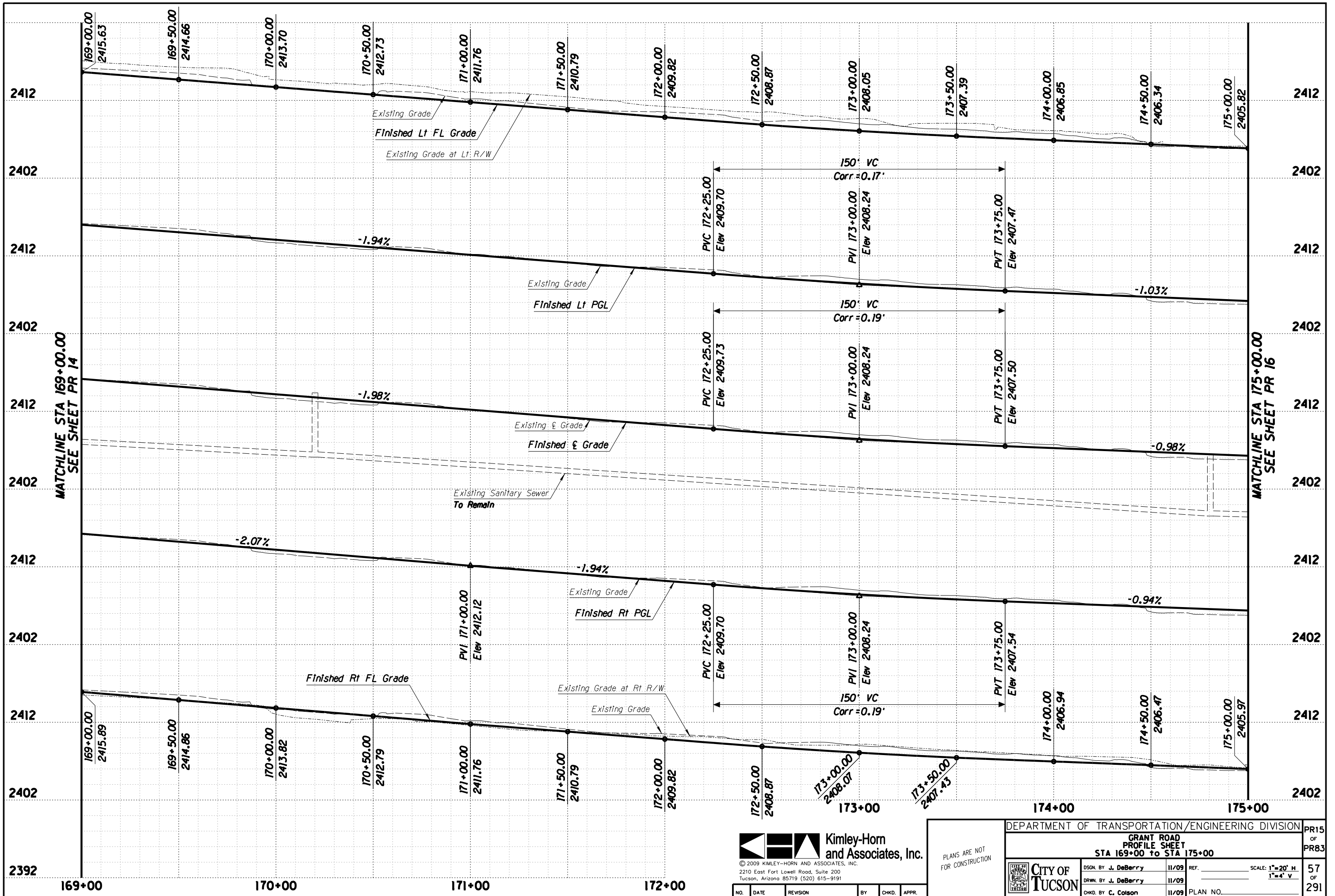


© 2009 KIMLEY-HORN AND ASSOCIATES, INC.
2210 East Fort Lowell Road, Suite 200
Tucson, Arizona 85719 (520) 615-9191

NO.	DATE	REVISION	BY	CHKD.	APPR.

PLANS ARE NOT FOR CONSTRUCTION

DEPARTMENT OF TRANSPORTATION/ENGINEERING DIVISION		RD15
GRANT ROAD PLAN SHEET STA 169+00 TO STA 175+00		OF RD83
	DSGN. BY B. Beenken 11/09	REF. _____ SCALE: 1"=20' H.
	DRWN. BY M. Huggins 11/09	_____
	CHKD. BY C. Colson 11/09	PLAN NO. _____
		56 OF 291



MATCHLINE STA 169+00.00
SEE SHEET PR 14

MATCHLINE STA 175+00.00
SEE SHEET PR 16



© 2009 KIMLEY-HORN AND ASSOCIATES, INC.
2210 East Fort Lowell Road, Suite 200
Tucson, Arizona 85719 (520) 615-9191

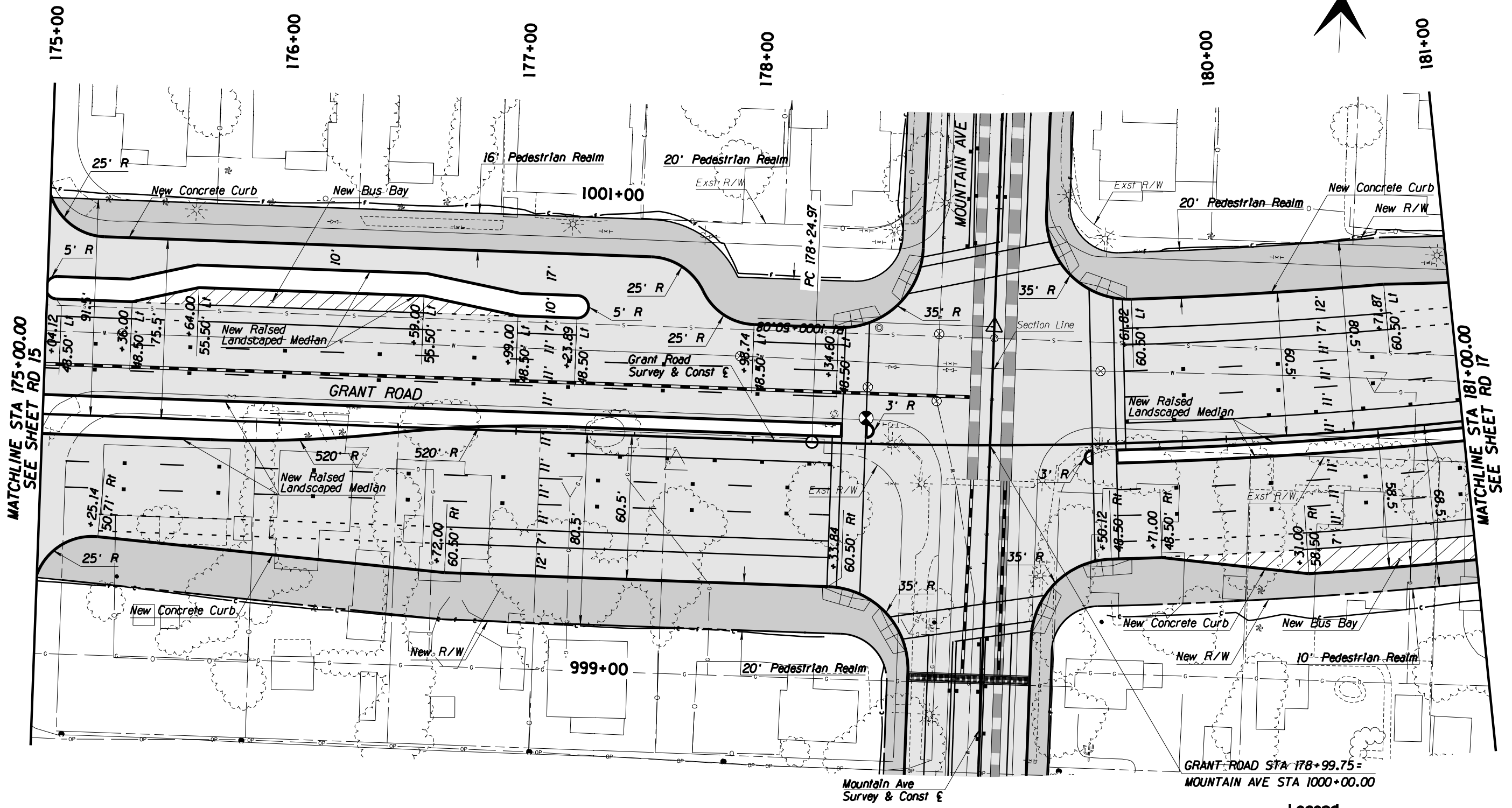
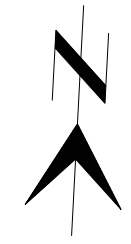
NO.	DATE	REVISION	BY	CHKD.	APPR.

PLANS ARE NOT
FOR CONSTRUCTION

DEPARTMENT OF TRANSPORTATION/ENGINEERING DIVISION				PR15
GRANT ROAD PROFILE SHEET STA 169+00 TO STA 175+00				OF
CITY OF TUCSON				PR83
DSGN. BY J. DeBerry	11/09	REF.	SCALE: 1"=20' H 1"=4' V	57
DRWN. BY J. DeBerry	11/09	PLAN NO.		OF
CHKD. BY C. Colson	11/09			291

2392

169+00 170+00 171+00 172+00 173+00 174+00 175+00



MATCHLINE STA 175+00.00
SEE SHEET RD 15

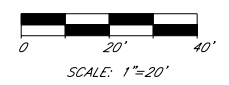
MATCHLINE STA 181+00.00
SEE SHEET RD 17

General Notes

1. See sheet PR 16 for PGL, curb, and centerline profiles.
2. Pavement Markings shown as a reference ONLY.
3. See UT sheets for utility plans.
4. See SD sheets for new storm drain plan and profiles.

Legend

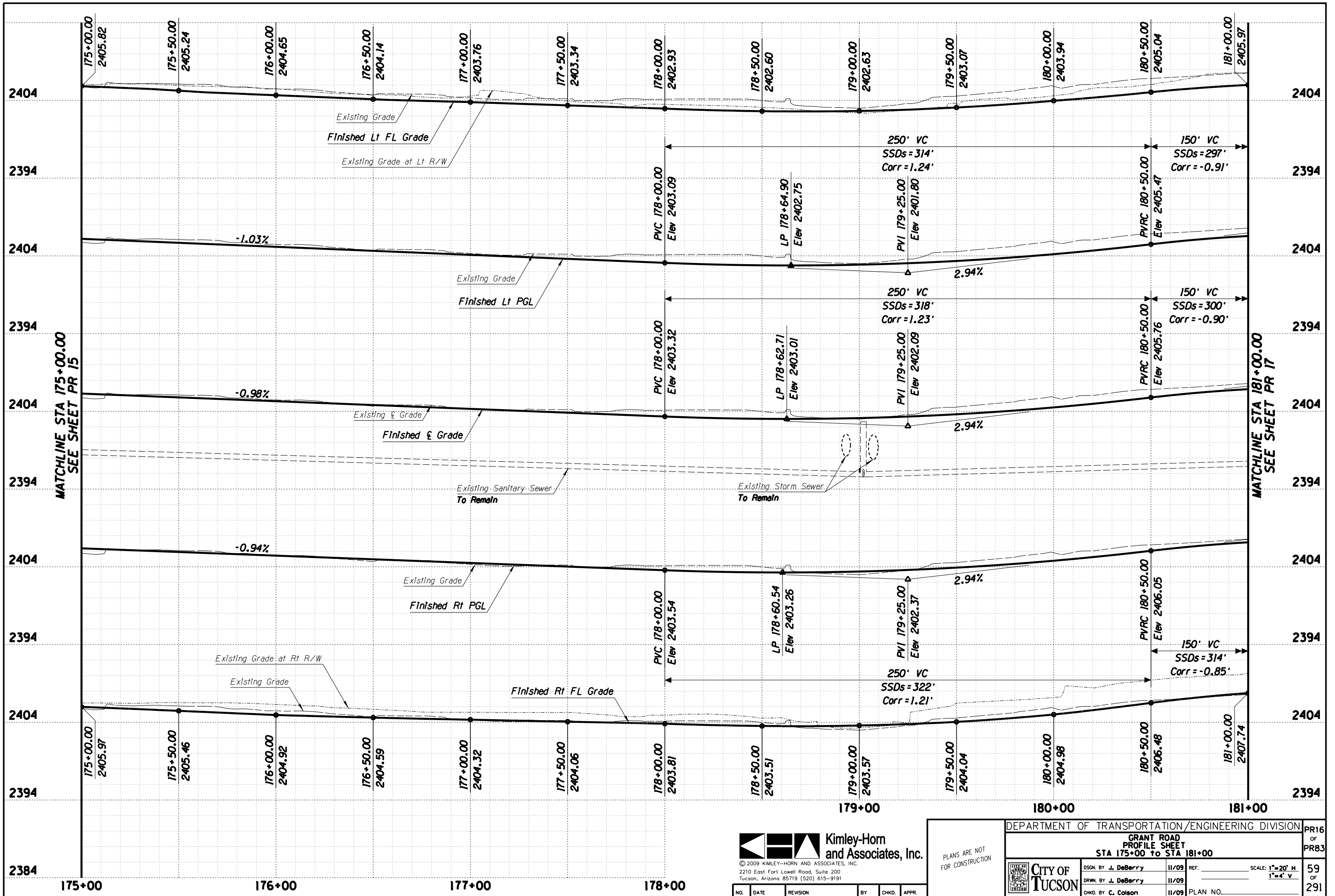
- AC Pvmt
- Pedestrian Realm
- PCC Pvmt



NO.	DATE	REVISION	BY	CHKD.	APPR.

PLANS ARE NOT FOR CONSTRUCTION

DEPARTMENT OF TRANSPORTATION/ENGINEERING DIVISION		RD16 OF RD83
GRANT ROAD PLAN SHEET STA 175+00 TO STA 181+00		
CITY OF TUCSON	DSN. BY B. Beenken 11/09 DRWN. BY M. Huggins 11/09 CHKD. BY C. Colson 11/09	SCALE: 1"=20' 58 OF 291
PLAN NO.		



MATCHLINE STA 175+00.00
SEE SHEET PR 15

MATCHLINE STA 181+00.00
SEE SHEET PR 17

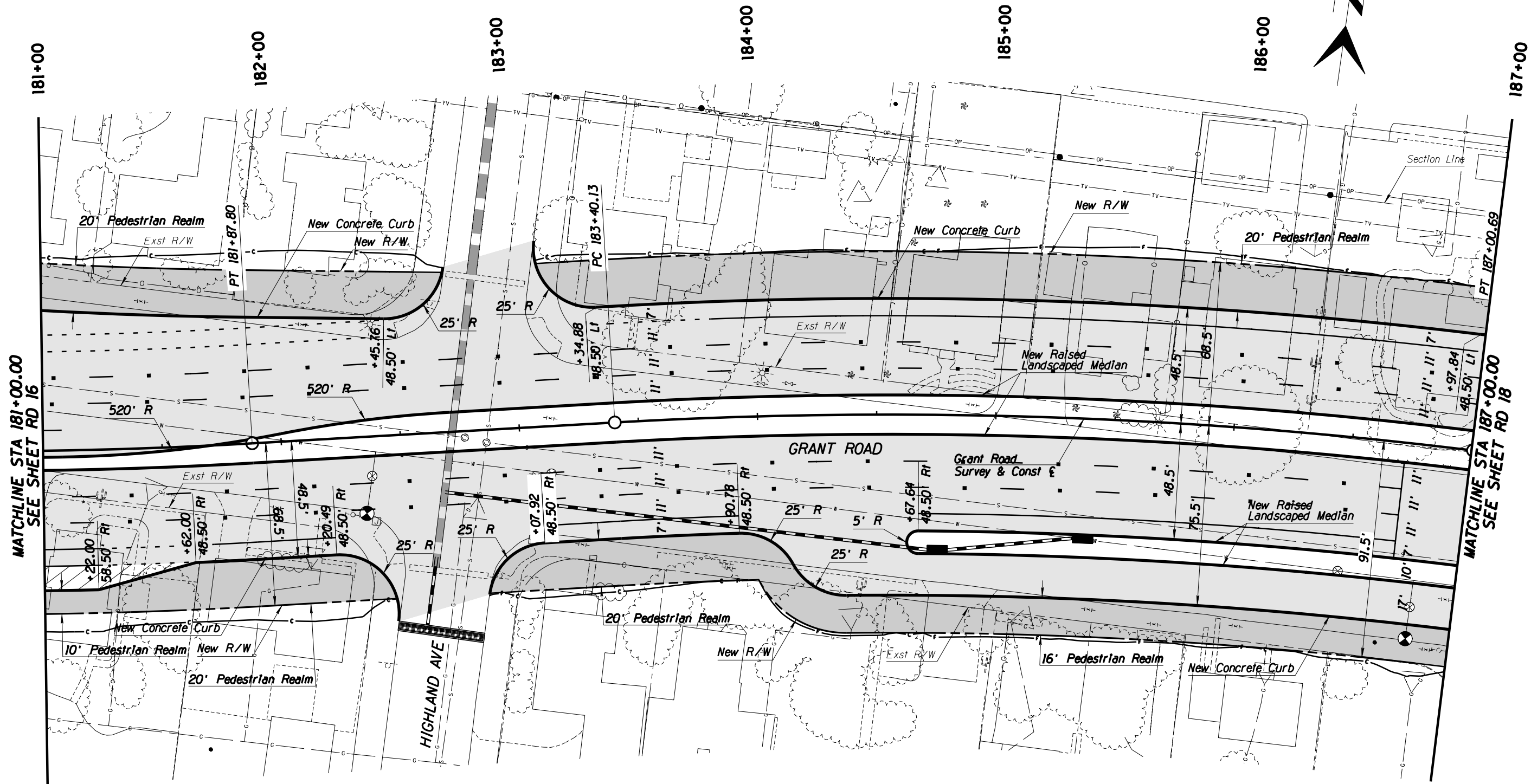
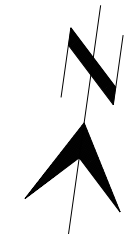


© 2009 KIMLEY-HORN AND ASSOCIATES, INC.
2210 East Fort Lowell Road, Suite 200
Tucson, Arizona 85719 (520) 615-9191

PLANS ARE NOT
FOR CONSTRUCTION

DEPARTMENT OF TRANSPORTATION/ENGINEERING DIVISION				PR16
GRANT ROAD PROFILE SHEET STA 175+00 to STA 181+00				OF PR83
	DSGN. BY J. DeBerry	11/09	REF.	SCALE: 1"=20' H 1"=4' V
	DRWN. BY J. DeBerry	11/09		59 OF 291
	CHKD. BY C. Colson	11/09	PLAN NO.	

NO.	DATE	REVISION	BY	CHKD.	APPR.



MATCHLINE STA 181+00.00
SEE SHEET RD 16

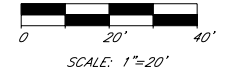
MATCHLINE STA 187+00.00
SEE SHEET RD 18

General Notes

1. See sheet PR 17 for PGL, curb, and centerline profiles.
2. Pavement Markings shown as a reference ONLY.
3. See UT sheets for utility plans.
4. See SD sheets for new storm drain plan and profiles.

Legend

- AC Pvmt
- Pedestrian Realm
- PCC Pvmt

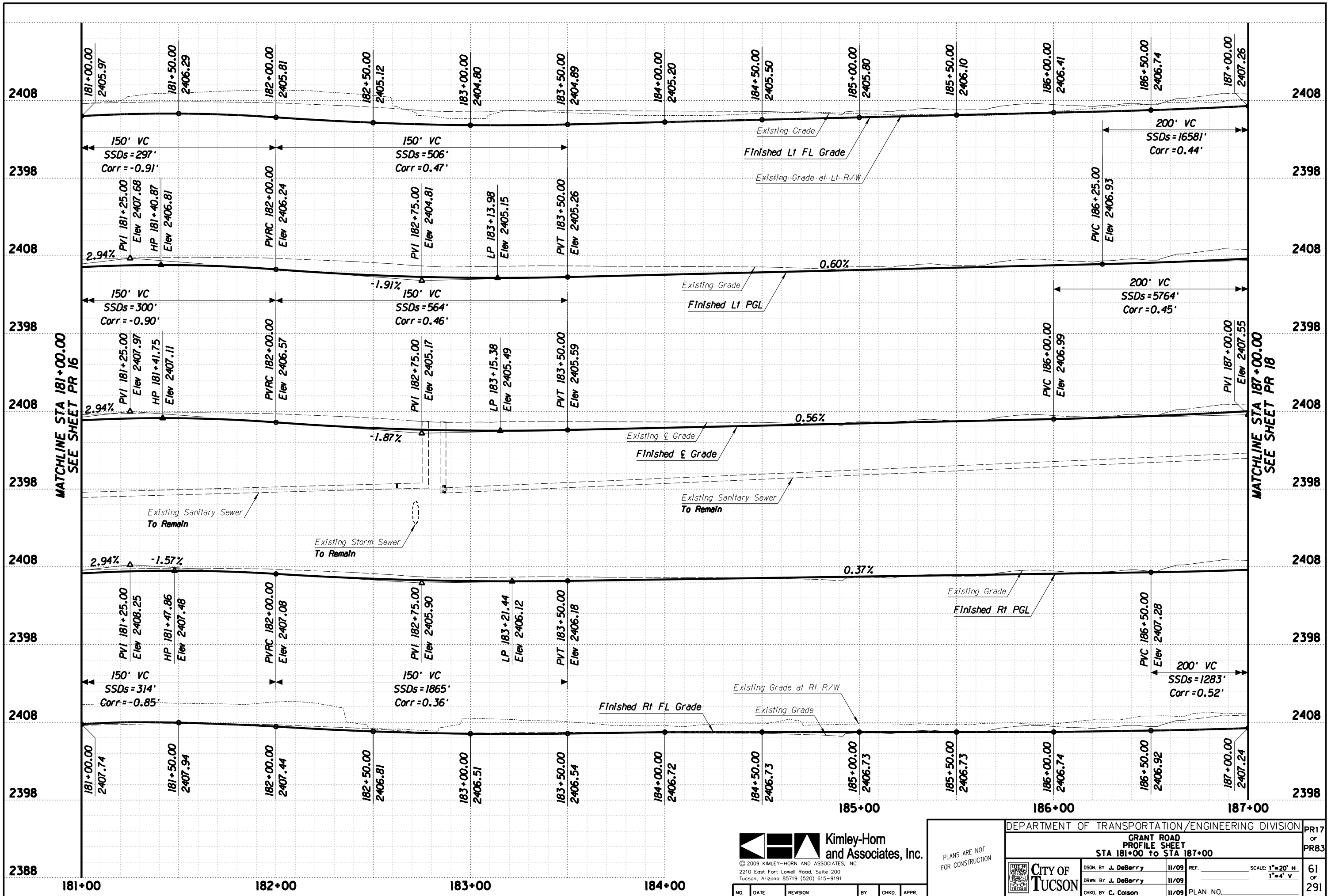


© 2009 KIMLEY-HORN AND ASSOCIATES, INC.
2210 East Fort Lowell Road, Suite 200
Tucson, Arizona 85719 (520) 615-9191

NO.	DATE	REVISION	BY	CHKD.	APPR.

PLANS ARE NOT FOR CONSTRUCTION

DEPARTMENT OF TRANSPORTATION/ENGINEERING DIVISION				RD17
GRANT ROAD PLAN SHEET STA 181+00 to STA 187+00				OF RD83
 CITY OF TUCSON	DSGN. BY B. Beenken	11/09	REF.	SCALE: 1"=20' H.
	DRWN. BY M. Huggins	11/09		
	CHKD. BY C. Colson	11/09	PLAN NO.	
				60 OF 291



Kimley-Horn and Associates, Inc.
 2210 East Fort Lowell Road, Suite 200
 Tucson, Arizona 85719 (520) 615-9191

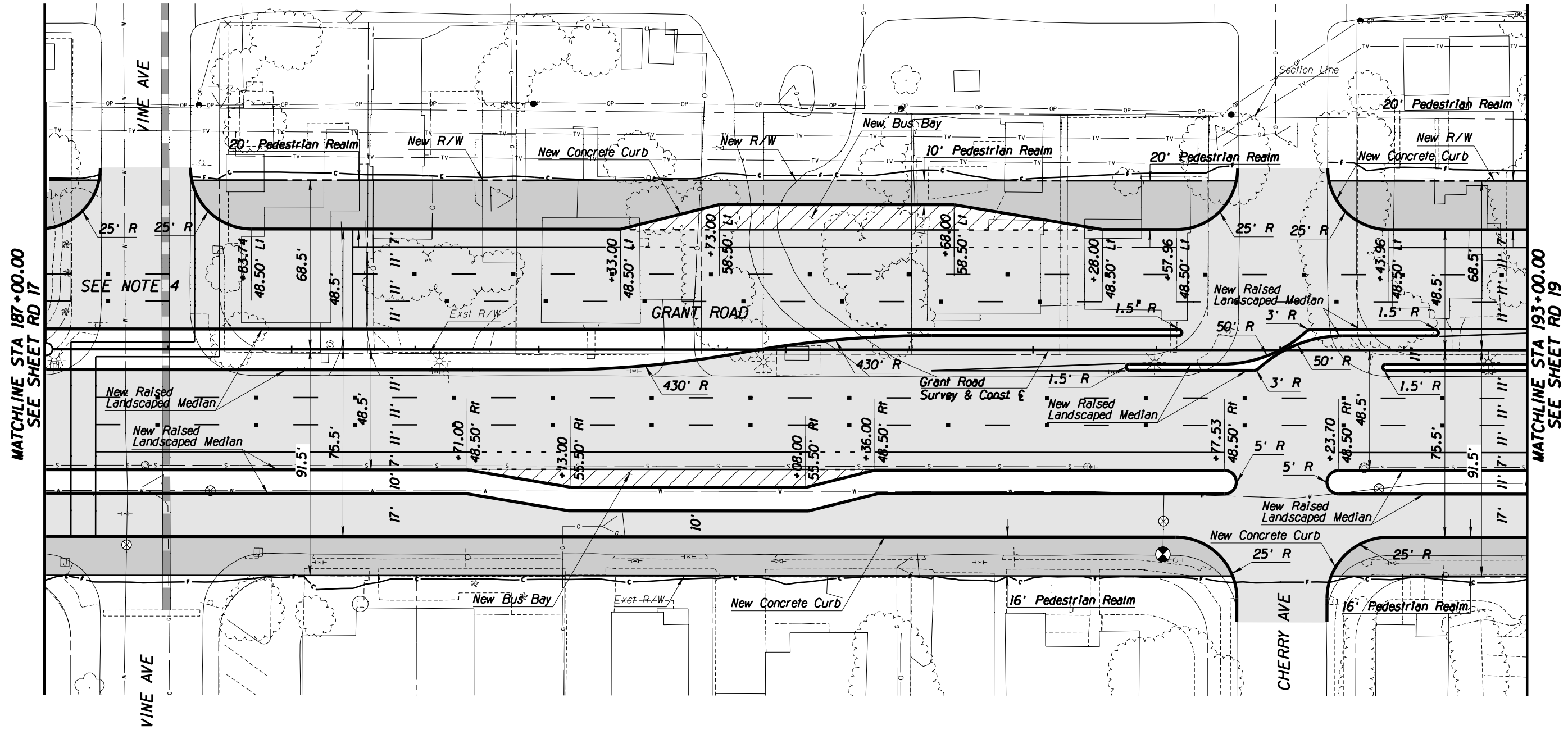
PLANS ARE NOT FOR CONSTRUCTION

DEPARTMENT OF TRANSPORTATION/ENGINEERING DIVISION				PR17 OF PR83
GRANT ROAD PROFILE SHEET STA 181+00 TO STA 187+00				
DESIGN BY	J. DeBerry	11/09	REF.	SCALE: 1"=20' H 1"=4' V
DRAWN BY	J. DeBerry	11/09		61 OF 291
CHKD. BY	C. Colson	11/09	PLAN NO.	

NO.	DATE	REVISION	BY	CHKD.	APPR.



187+00 188+00 189+00 190+00 191+00 192+00 193+00



MATCHLINE STA 187+00.00
SEE SHEET RD 17

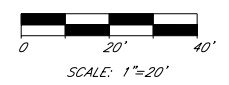
MATCHLINE STA 193+00.00
SEE SHEET RD 19

General Notes

1. See sheet PR 18 for PGL, curb, and centerline profiles.
2. Pavement Markings shown as a reference ONLY.
3. See UT sheets for utility plans.
4. See page 22 of "Design Criteria Memo" for Pelican Pedestrian Crossing detail.

Legend

- AC Pvmf
- Pedestrian Realm
- PCC Pvmf

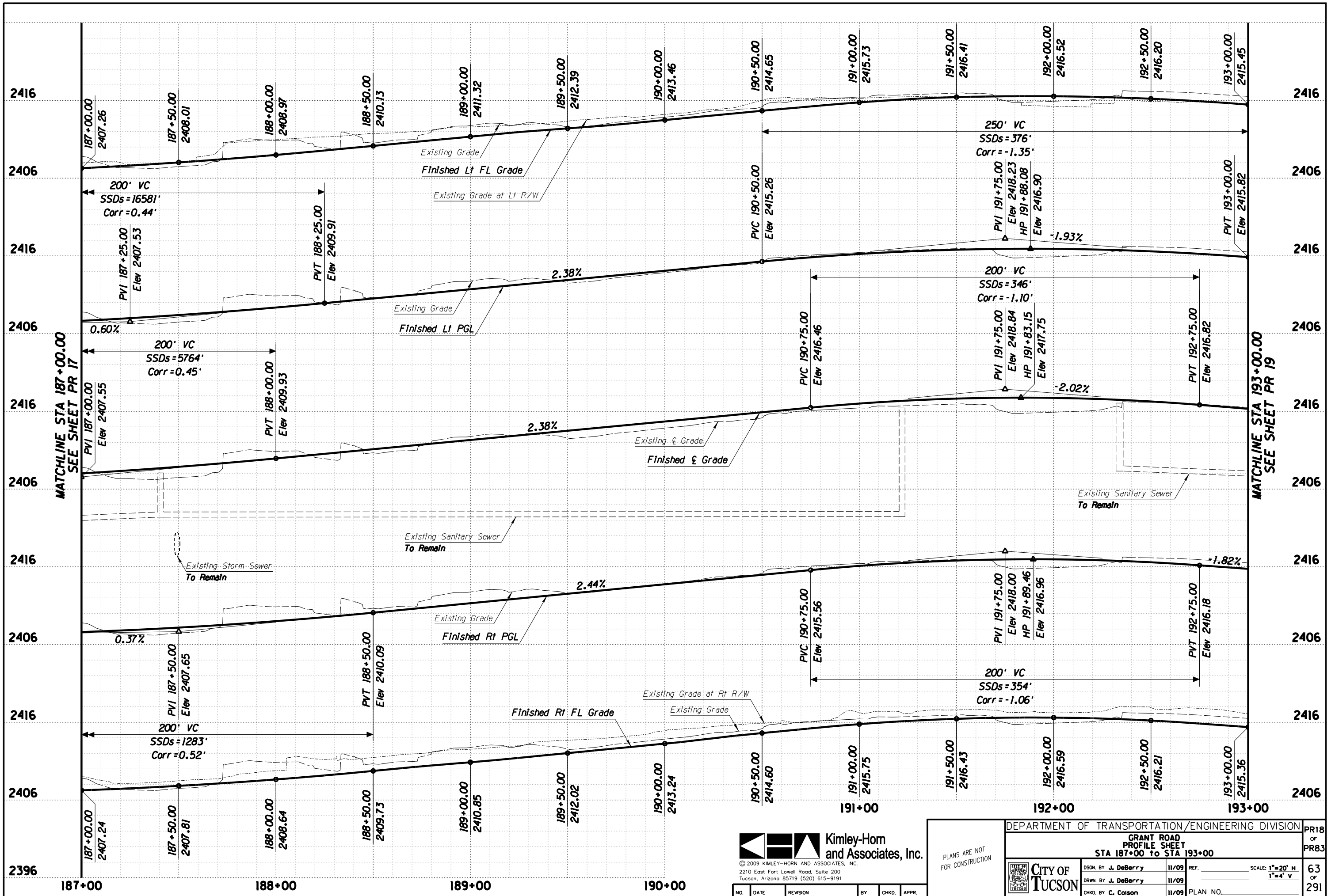


© 2009 KIMLEY-HORN AND ASSOCIATES, INC.
2210 East Fort Lowell Road, Suite 200
Tucson, Arizona 85719 (520) 615-9191

NO.	DATE	REVISION	BY	CHKD.	APPR.

PLANS ARE NOT FOR CONSTRUCTION

DEPARTMENT OF TRANSPORTATION/ENGINEERING DIVISION		RD18
GRANT ROAD PLAN SHEET STA 187+00 TO STA 193+00		OF RD83
CITY OF TUCSON	DSGN. BY B. Beenken 11/09	REF. SCALE: 1"=20' H.
	DRWN. BY M. Huggins 11/09	62
	CHKD. BY C. Colson 11/09	OF 291
PLAN NO.		

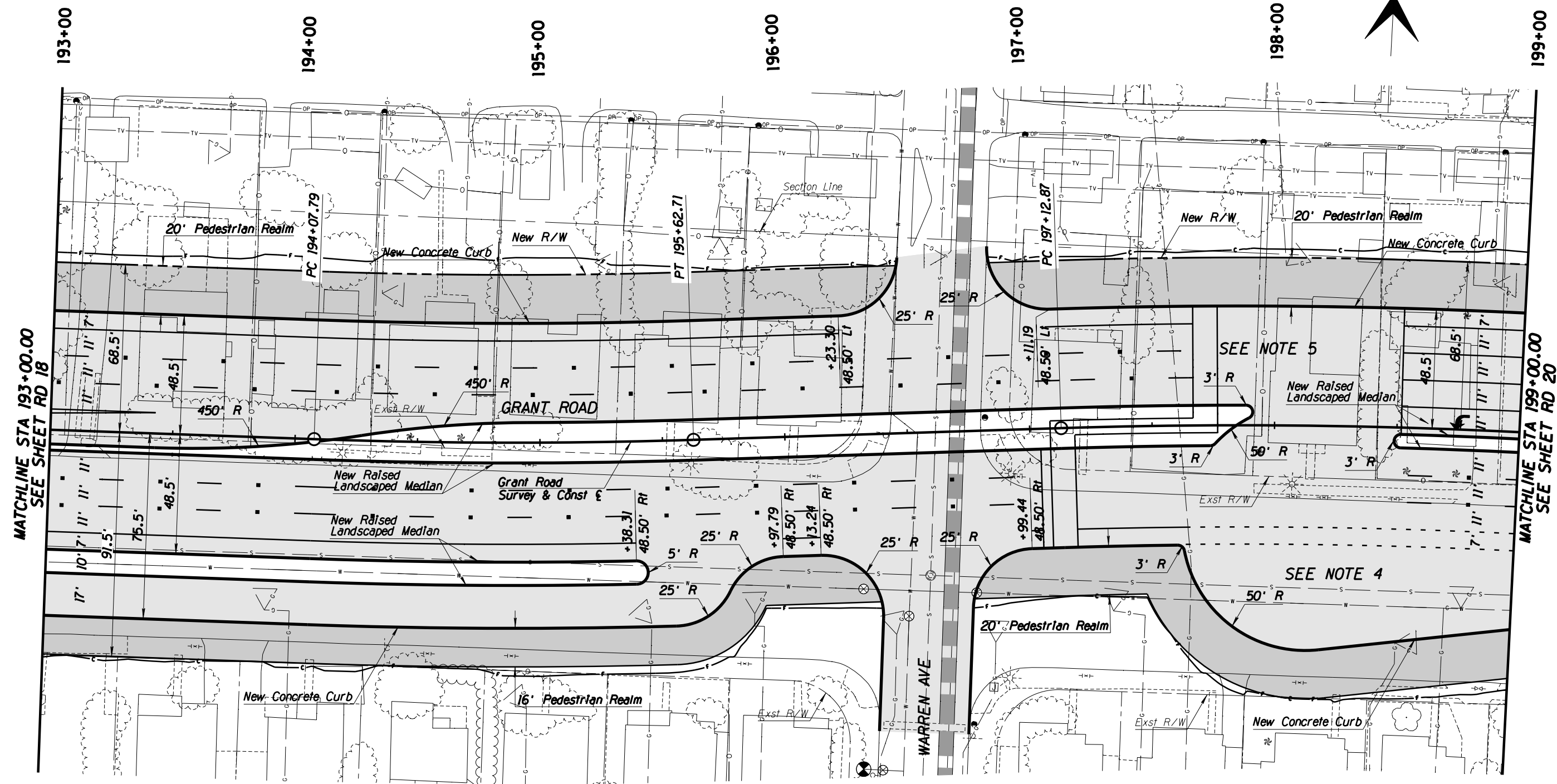


Kimley-Horn and Associates, Inc.
 © 2009 KIMLEY-HORN AND ASSOCIATES, INC.
 2210 East Fort Lowell Road, Suite 200
 Tucson, Arizona 85719 (520) 615-9191

PLANS ARE NOT FOR CONSTRUCTION

DEPARTMENT OF TRANSPORTATION/ENGINEERING DIVISION				PR18 OF PR83
GRANT ROAD PROFILE SHEET STA 187+00 TO STA 193+00				
CITY OF TUCSON	DSGN. BY J. DeBerry	11/09	REF.	SCALE: 1"=20' H 1"=4' V
	DRWN. BY J. DeBerry	11/09		63 OF 291
	CHKD. BY C. Colson	11/09	PLAN NO.	

NO.	DATE	REVISION	BY	CHKD.	APPR.



General Notes

1. See sheet PR 19 for PGL, curb, and centerline profiles.
2. Pavement Markings shown as a reference ONLY.
3. See UT sheets for utility plans.
4. See page 18 of "Design Criteria Memo" for Indirect Left Turn Around detail.
5. See page 22 of "Design Criteria Memo" for Pelican Pedestrian Crossing detail.

Legend

- AC Pvmt
- Pedestrian Realm
- PCC Pvmt

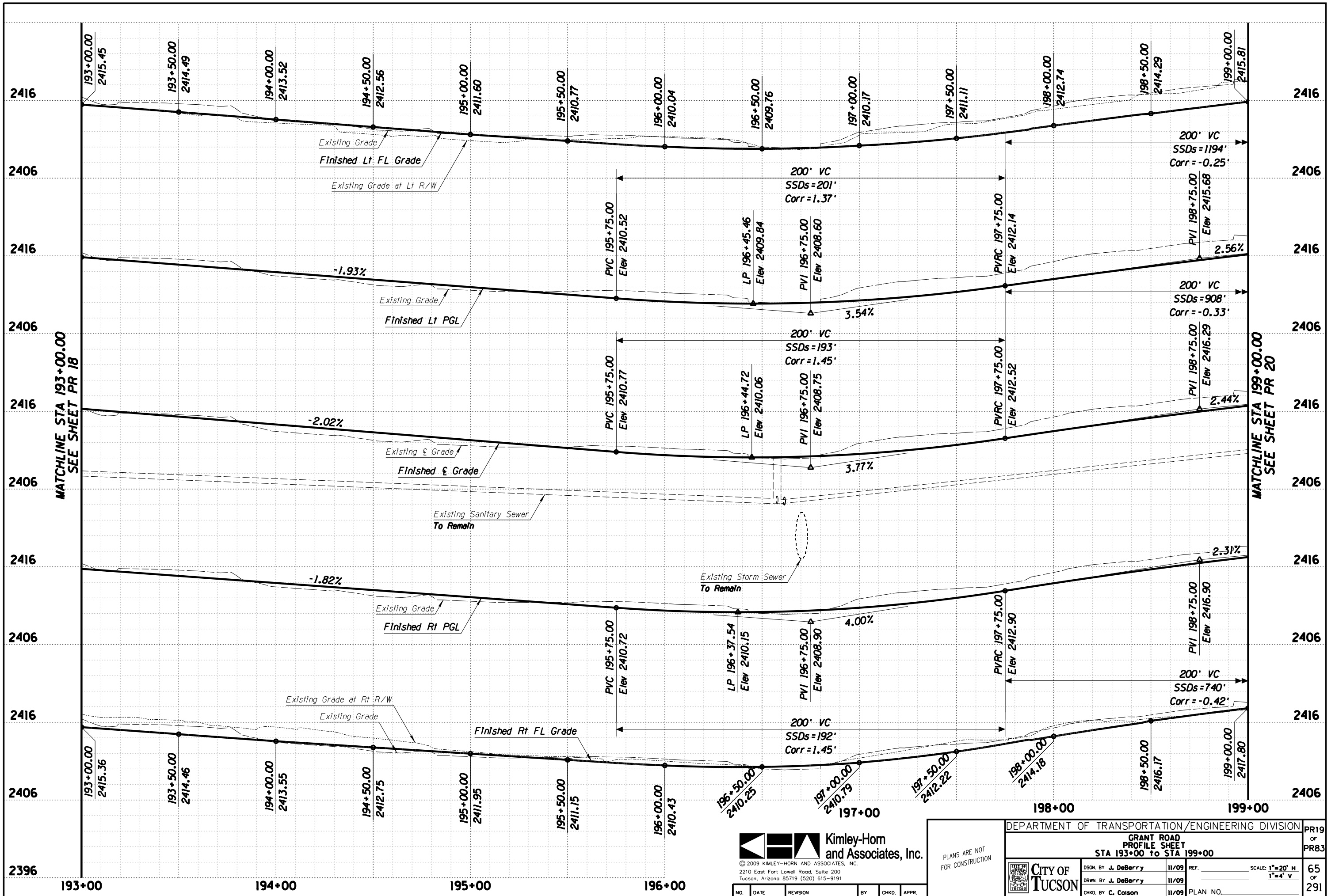


© 2009 KIMLEY-HORN AND ASSOCIATES, INC.
 2210 East Fort Lowell Road, Suite 200
 Tucson, Arizona 85719 (520) 615-9191

NO.	DATE	REVISION	BY	CHKD.	APPR.

PLANS ARE NOT FOR CONSTRUCTION

DEPARTMENT OF TRANSPORTATION/ENGINEERING DIVISION		RD19
GRANT ROAD PLAN SHEET STA 193+00 TO STA 199+00		OF RD83
 CITY OF TUCSON	DSGN. BY B. Beenken 11/09	REF. _____ SCALE: 1"=20' H.
	DRWN. BY M. Huggins 11/09	_____
	CHKD. BY C. Colson 11/09	PLAN NO. _____
		64 OF 291

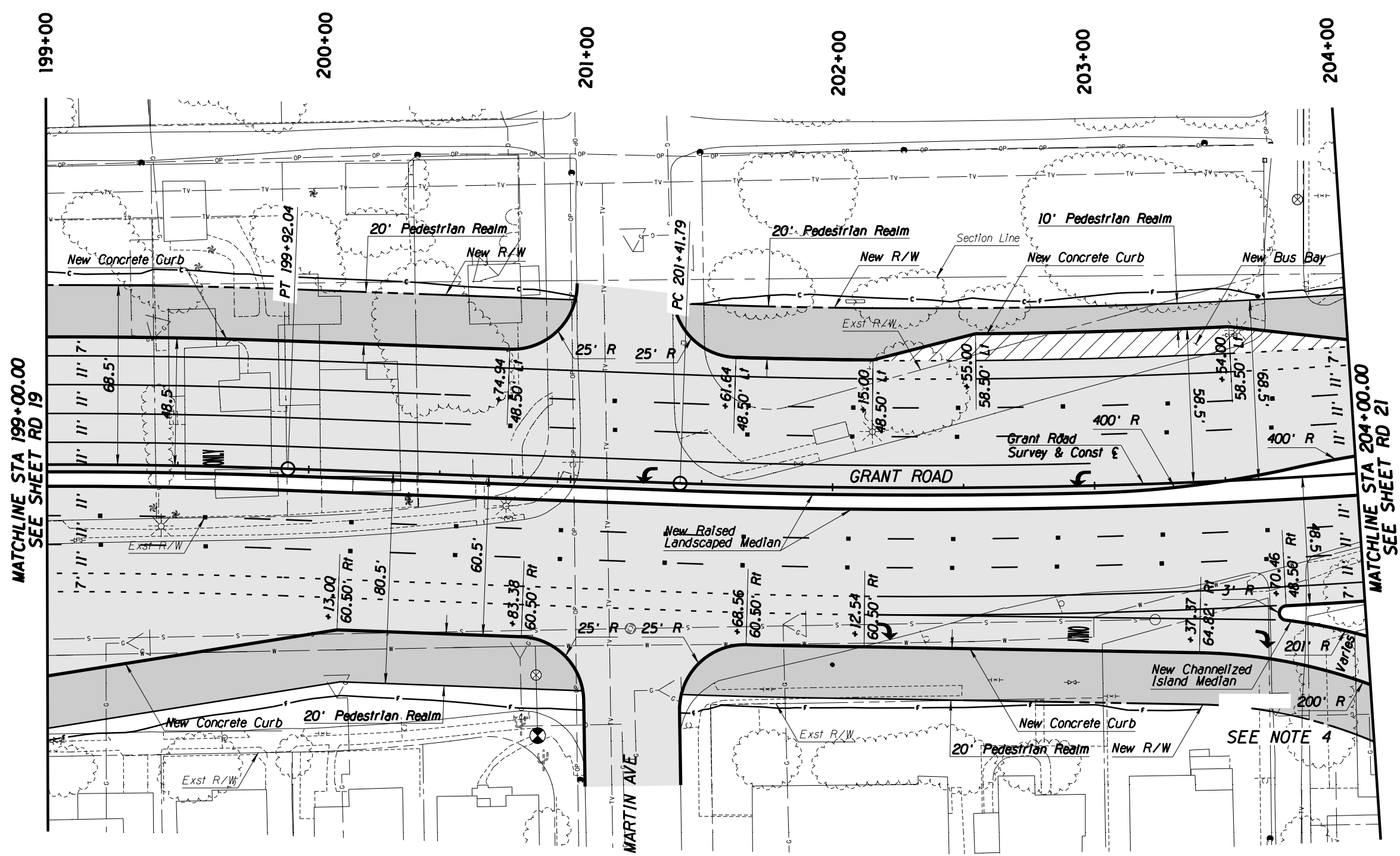
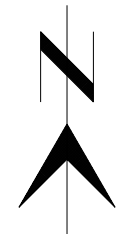


Kimley-Horn and Associates, Inc.
 © 2009 KIMLEY-HORN AND ASSOCIATES, INC.
 2210 East Fort Lowell Road, Suite 200
 Tucson, Arizona 85719 (520) 615-9191

PLANS ARE NOT FOR CONSTRUCTION

DEPARTMENT OF TRANSPORTATION/ENGINEERING DIVISION				PR19
GRANT ROAD PROFILE SHEET				OF
STA 193+00 TO STA 199+00				PR83
	DSGN. BY J. DeBerry	11/09	REF.	SCALE: 1"=20' H 1"=4' V
	DRWN. BY J. DeBerry	11/09		65
	CHKD. BY C. Colson	11/09	PLAN NO.	291

NO.	DATE	REVISION	BY	CHKD.	APPR.

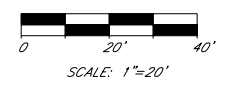


General Notes

1. See sheet PR 20 for PGL, curb, and centerline profiles.
2. Pavement Markings shown as a reference ONLY.
3. See UT sheets for utility plans.
4. See page 19 of "Design Criteria Memo" for Channeled Right Turn Lane detail.

Legend

- AC Pvmt
- Pedestrian Realm
- PCC Pvmt



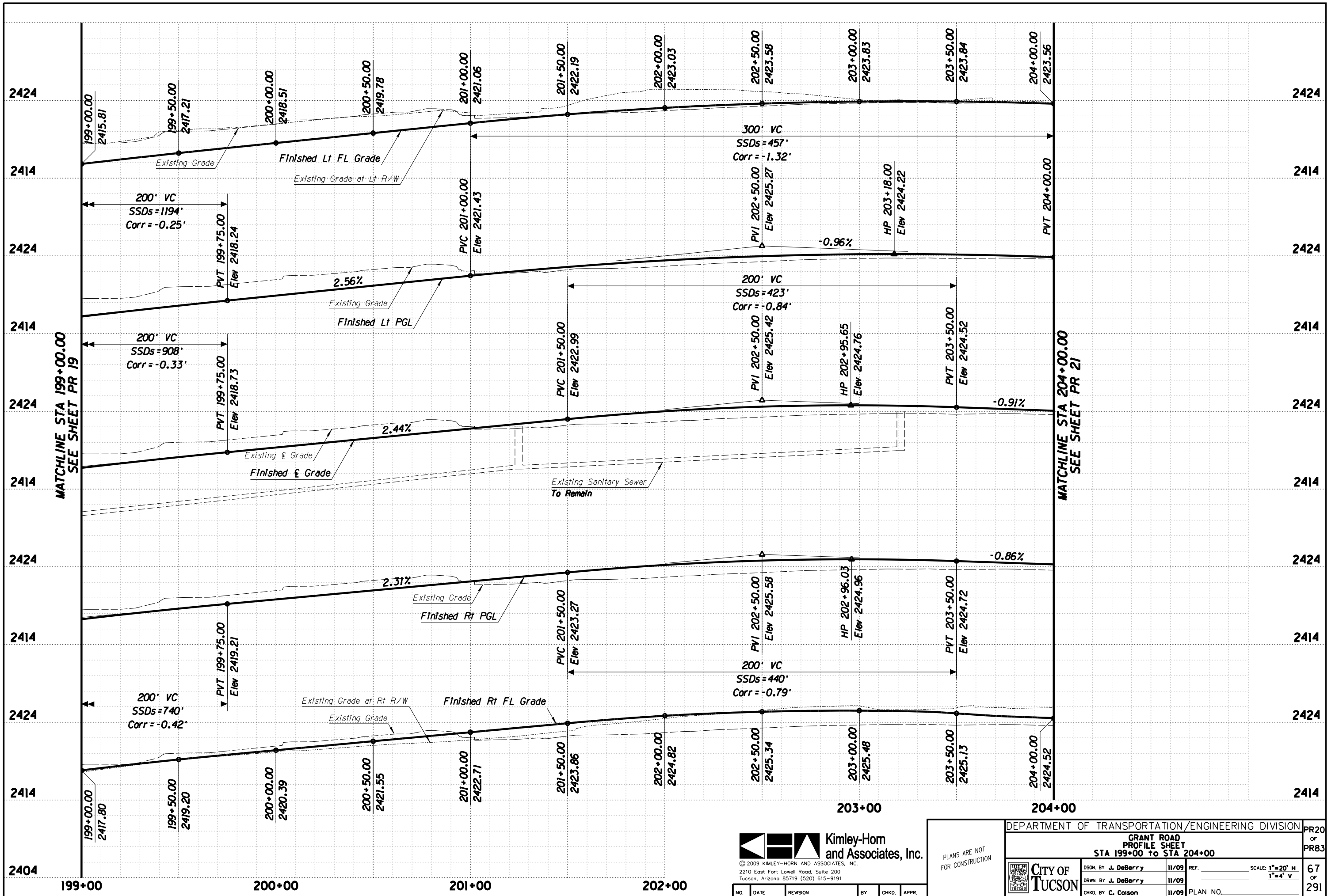
PLANS ARE NOT FOR CONSTRUCTION



© 2009 KIMLEY-HORN AND ASSOCIATES, INC.
2210 East Fort Lowell Road, Suite 200
Tucson, Arizona 85719 (520) 615-9191

NO.	DATE	REVISION	BY	CHKD.	APPR.

DEPARTMENT OF TRANSPORTATION/ENGINEERING DIVISION				RD20
GRANT ROAD PLAN SHEET STA 199+00 to STA 204+00				OF RD83
	DSGN. BY B. Beenken	11/09	REF.	SCALE: 1"=20' H.
	DRWN. BY M. Huggins	11/09		
	CHKD. BY C. Colson	11/09	PLAN NO.	
				66 OF 291



MATCHLINE STA 199+00.00
SEE SHEET PR 19

MATCHLINE STA 204+00.00
SEE SHEET PR 21

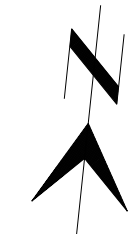


© 2009 KIMLEY-HORN AND ASSOCIATES, INC.
2210 East Fort Lowell Road, Suite 200
Tucson, Arizona 85719 (520) 615-9191

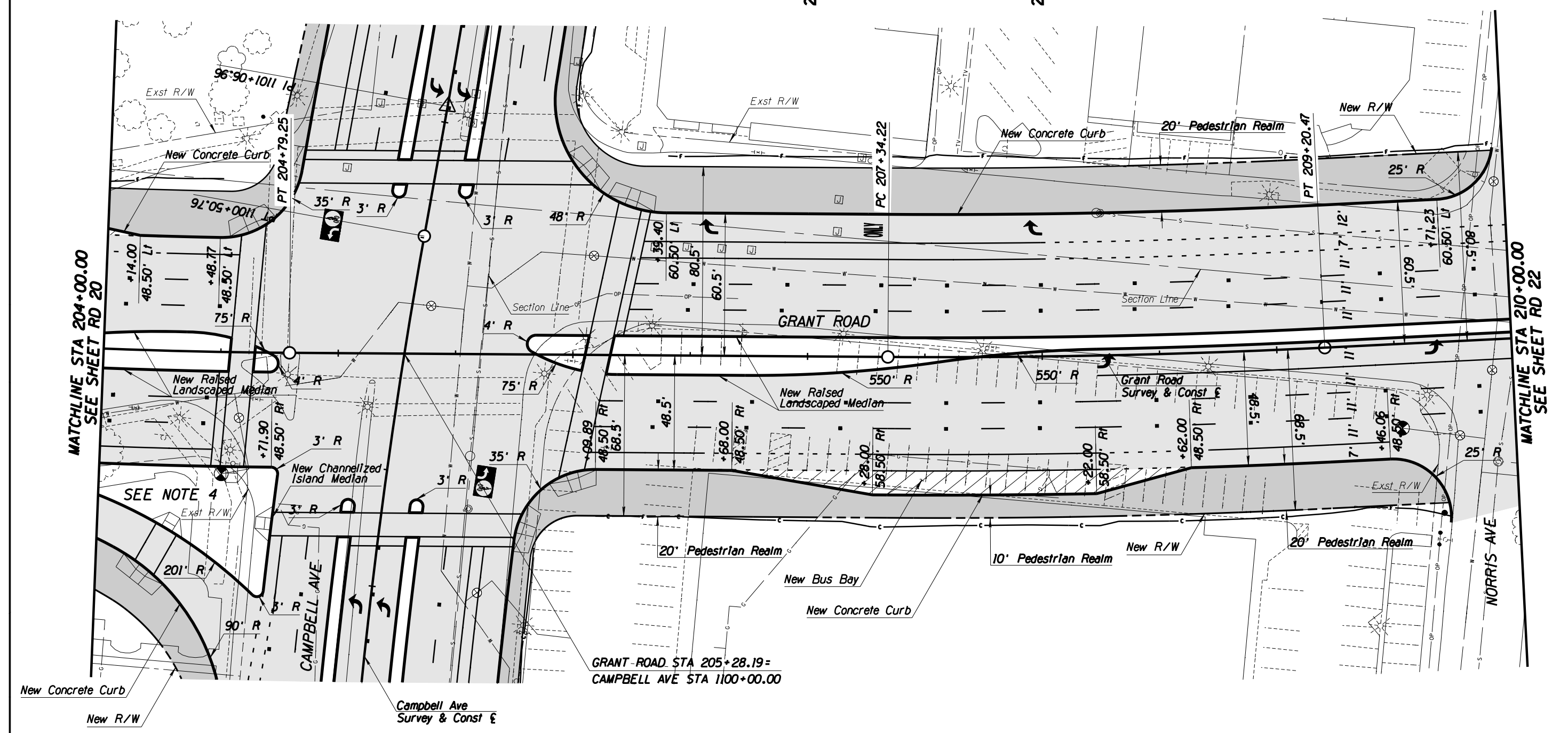
PLANS ARE NOT
FOR CONSTRUCTION

DEPARTMENT OF TRANSPORTATION/ENGINEERING DIVISION				PR20
GRANT ROAD PROFILE SHEET STA 199+00 TO STA 204+00				OF PR83
CITY OF TUCSON	DSGN. BY J. DeBerry	11/09	REF.	SCALE: 1"=20' H 1"=4' V
	DRWN. BY J. DeBerry	11/09		67 OF 291
	CHKD. BY C. Colson	11/09	PLAN NO.	

NO.	DATE	REVISION	BY	CHKD.	APPR.



204+00 207+00 208+00 209+00 210+00



MATCHLINE STA 204+00.00
SEE SHEET RD 20

MATCHLINE STA 210+00.00
SEE SHEET RD 22

SEE NOTE 4

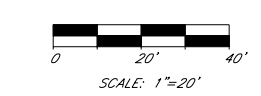
GRANT ROAD STA 205+28.19 =
CAMPBELL AVE STA 1100+00.00

General Notes

1. See sheet PR 21 for PGL, curb, and centerline profiles.
2. Pavement Markings shown as a reference ONLY.
3. See UT sheets for utility plans.
4. See page 20 of "Design Criteria Memo" for Channelized Right Turn Lane, with Add Lane detail.

Legend

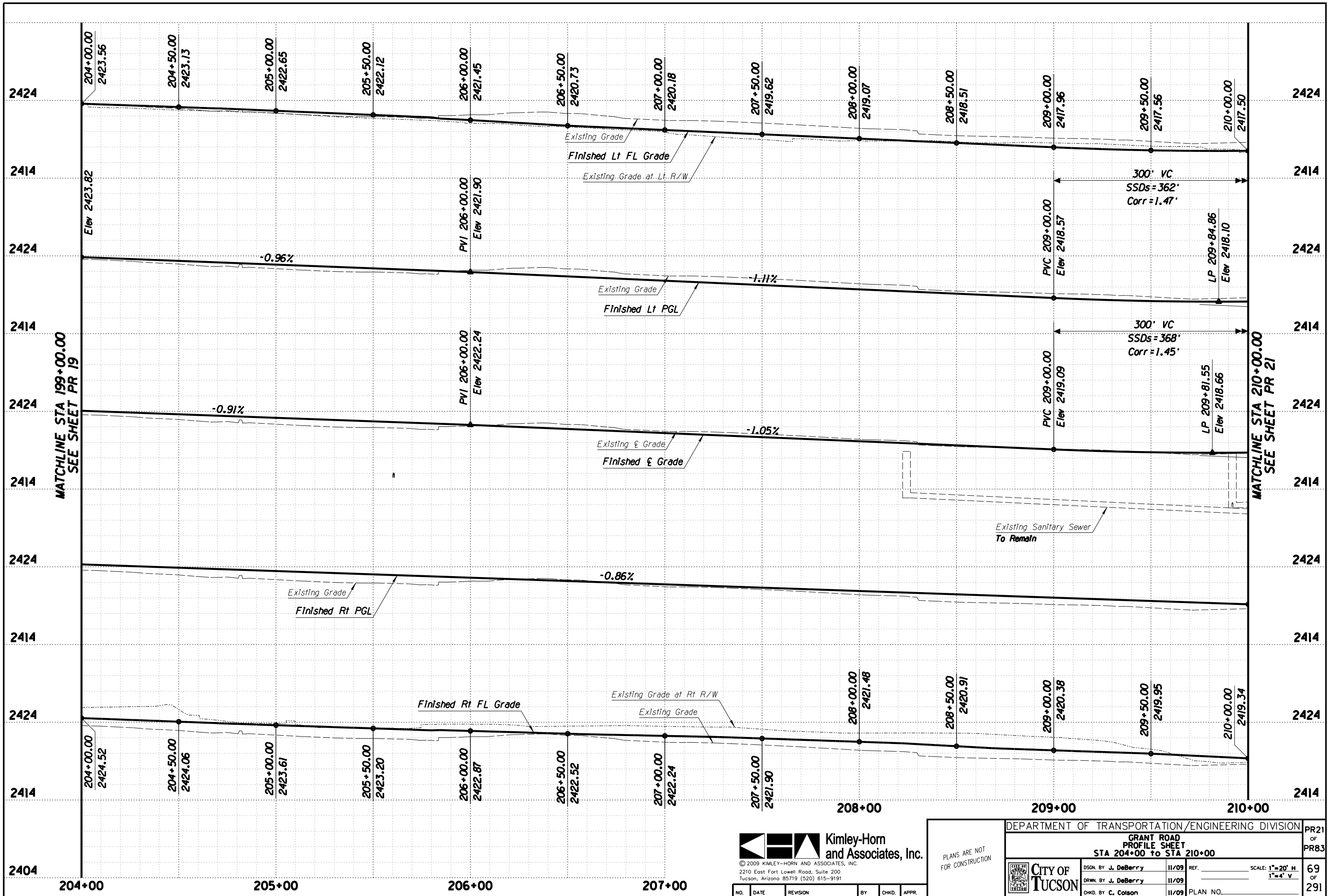
- AC Pvmf
- Pedestrian Realm
- PCC Pvmf



NO.	DATE	REVISION	BY	CHKD.	APPR.

PLANS ARE NOT FOR CONSTRUCTION

DEPARTMENT OF TRANSPORTATION/ENGINEERING DIVISION		RD21
GRANT ROAD PLAN SHEET		OF RD83
STA 204+00 to STA 210+00		
CITY OF TUCSON	DSGN. BY B. Beenken 11/09	REF. SCALE: 1"=20' H.
	DRWN. BY M. Huggins 11/09	
	CHKD. BY C. Colson 11/09	PLAN NO.
		68 OF 291



Kimley-Horn and Associates, Inc.
 © 2009 KIMLEY-HORN AND ASSOCIATES, INC.
 2210 East Fort Lowell Road, Suite 200
 Tucson, Arizona 85719 (520) 615-9191

PLANS ARE NOT FOR CONSTRUCTION

DEPARTMENT OF TRANSPORTATION/ENGINEERING DIVISION				PR21
GRANT ROAD PROFILE SHEET				OF
STA 204+00 to STA 210+00				PR83
	DSGN. BY J. DeBerry	11/09	REF.	SCALE: 1"=20' H
	DRWN. BY J. DeBerry	11/09		1"=4' V
	CHKD. BY C. Colson	11/09	PLAN NO.	69 OF 291

NO.	DATE	REVISION	BY	CHKD.	APPR.

210+00

211+00

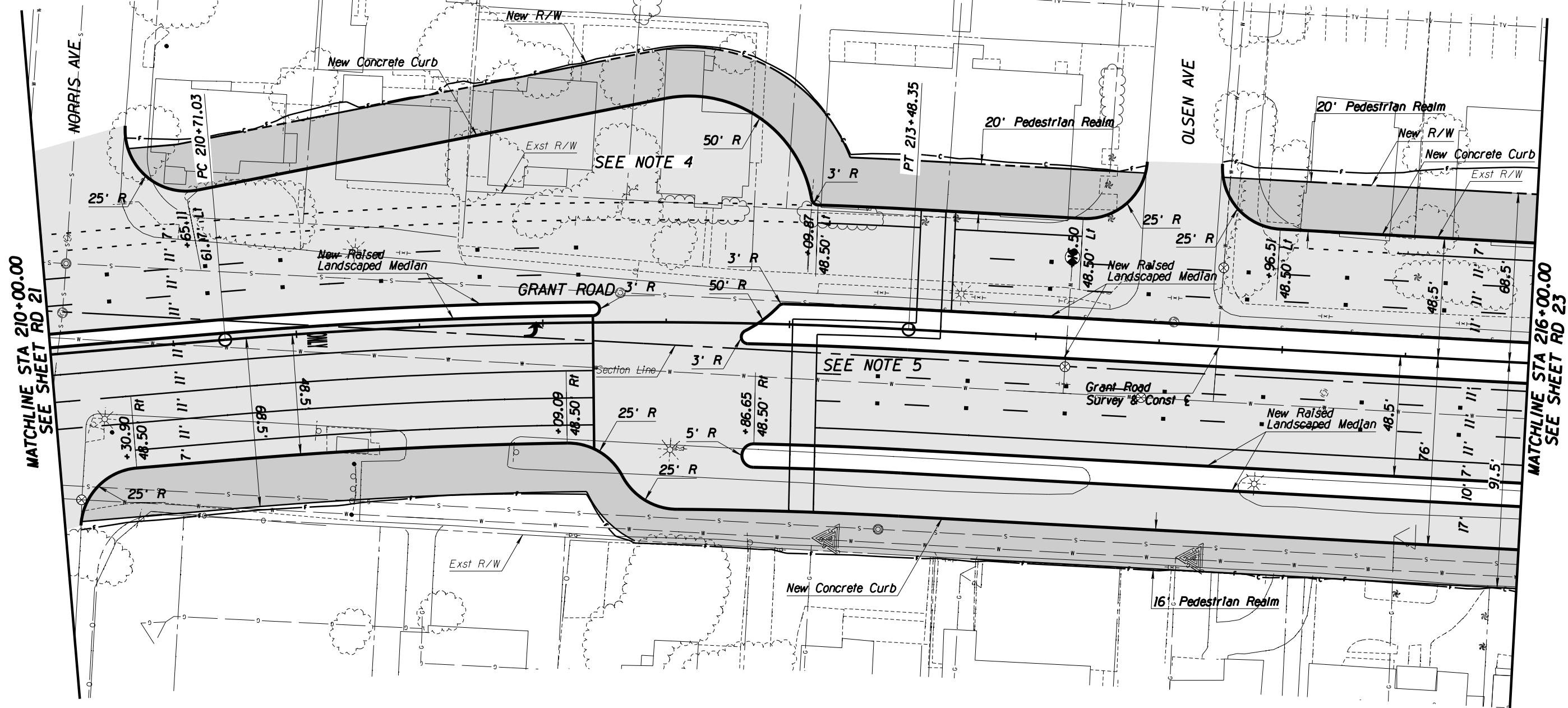
212+00

213+00

214+00

215+00

216+00



MATCHLINE STA 210+00.00
SEE SHEET RD 21

MATCHLINE STA 216+00.00
SEE SHEET RD 23

General Notes

1. See sheet PR 22 for PGL, curb, and centerline profiles.
2. Pavement Markings shown as a reference ONLY.
3. See UT sheets for utility plans.
4. See page 18 of "Design Criteria Memo" for Indirect Left Turn Around detail.
5. See page 22 of "Design Criteria Memo" for Pelican Pedestrian Crossing detail.

Legend

- AC Pvmt
- Pedestrian Realm
- PCC Pvmt

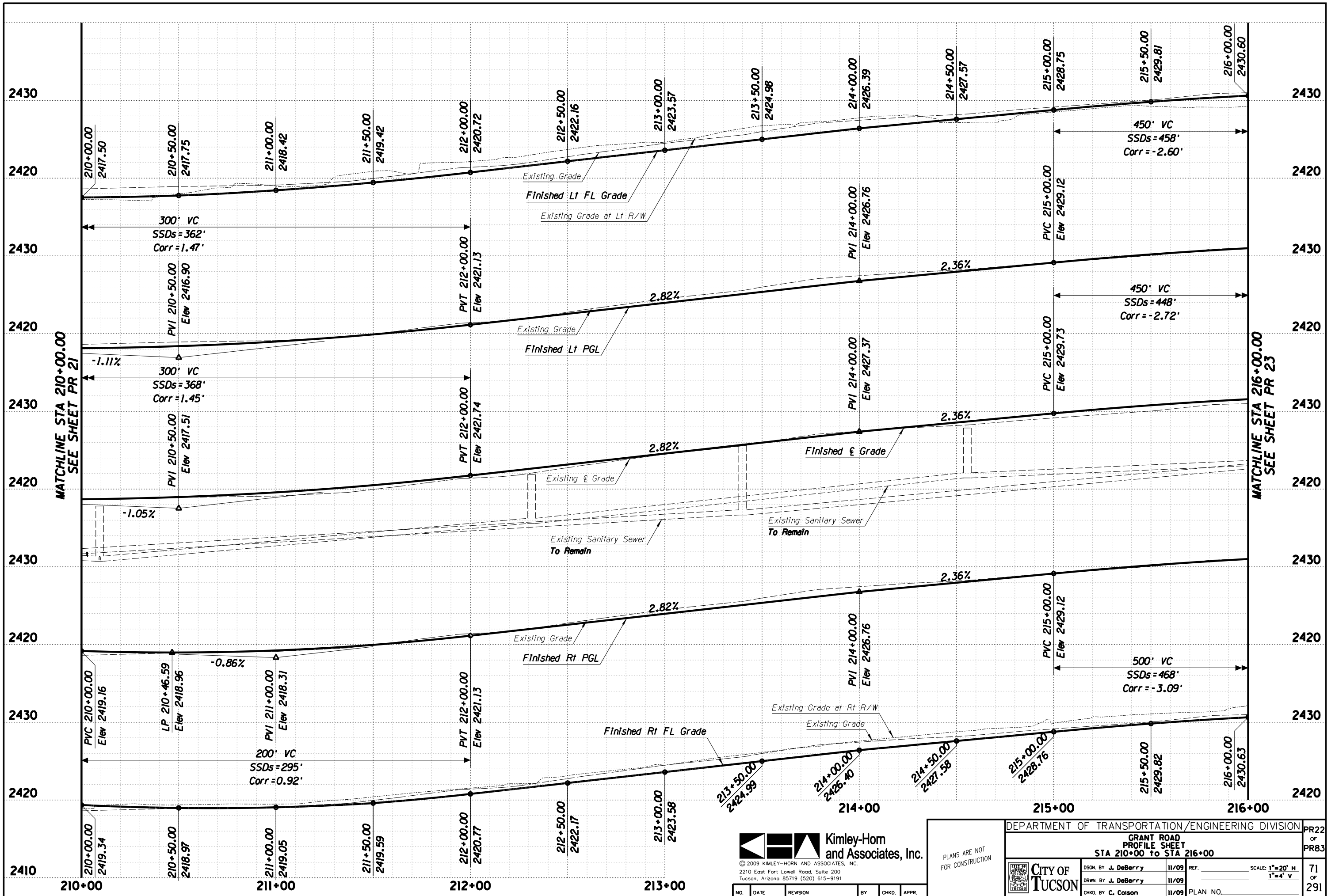


Kimley-Horn and Associates, Inc.
 © 2009 KIMLEY-HORN AND ASSOCIATES, INC.
 2210 East Fort Lowell Road, Suite 200
 Tucson, Arizona 85719 (520) 615-9191

NO.	DATE	REVISION	BY	CHKD.	APPR.

PLANS ARE NOT FOR CONSTRUCTION

DEPARTMENT OF TRANSPORTATION/ENGINEERING DIVISION				RD22
GRANT ROAD PLAN SHEET STA 210+00 TO STA 216+00				OF RD83
	DSGN. BY B. Beenken	11/09	REF.	SCALE: 1"=20' H.
	DRWN. BY M. Huggins	11/09		70
	CHKD. BY C. Colson	11/09	PLAN NO.	OF 291

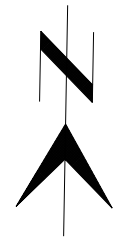


Kimley-Horn and Associates, Inc.
 © 2009 KIMLEY-HORN AND ASSOCIATES, INC.
 2210 East Fort Lowell Road, Suite 200
 Tucson, Arizona 85719 (520) 615-9191

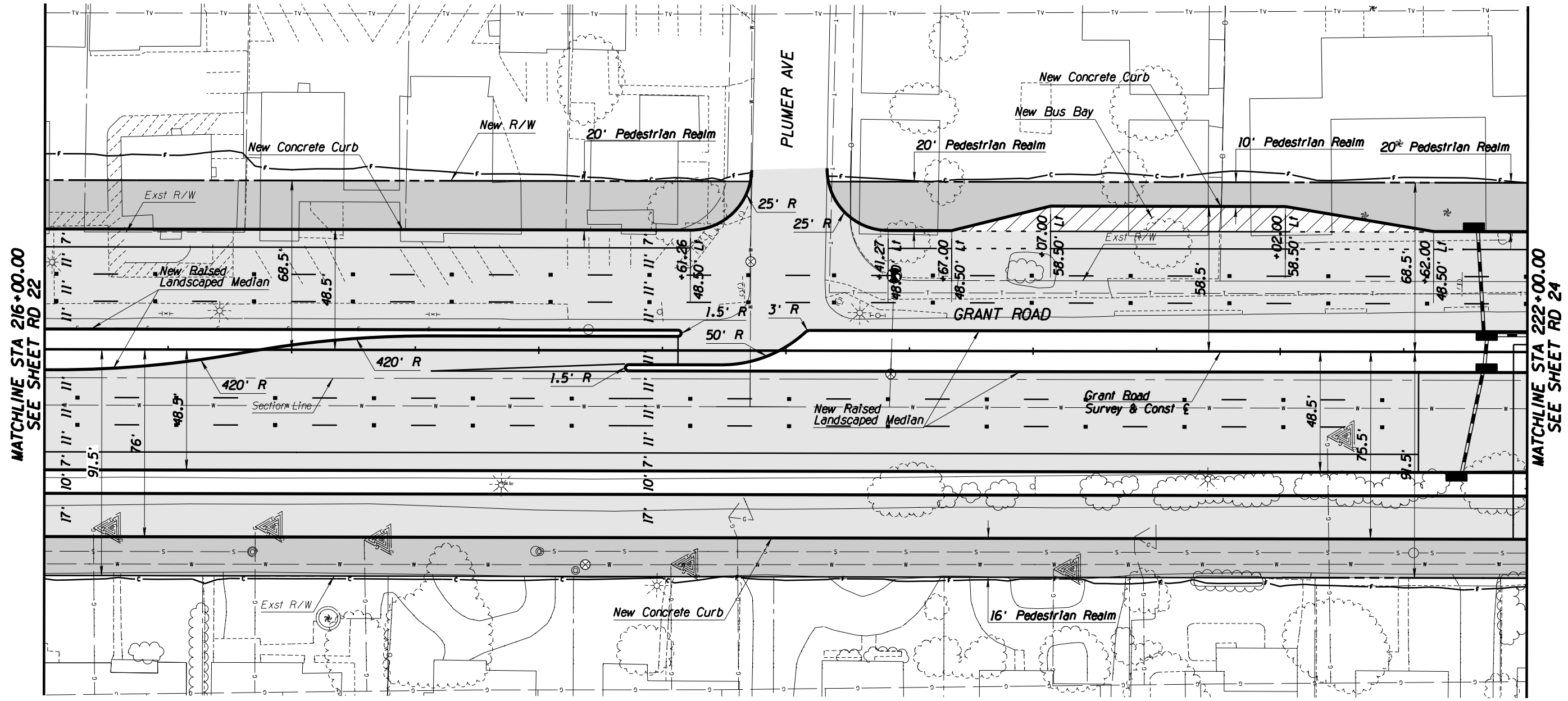
PLANS ARE NOT FOR CONSTRUCTION

DEPARTMENT OF TRANSPORTATION/ENGINEERING DIVISION				PR22
GRANT ROAD PROFILE SHEET				OF
STA 210+00 TO STA 216+00				PR83
	DSGN. BY J. DeBerry	11/09	REF.	SCALE: 1"=20' H
	DRWN. BY J. DeBerry	11/09		1"=4' V
	CHKD. BY C. Colson	11/09	PLAN NO.	71 OF 291

NO.	DATE	REVISION	BY	CHKD.	APPR.



216+00 217+00 218+00 219+00 220+00 221+00 222+00



MATCHLINE STA 216+00.00
SEE SHEET RD 22

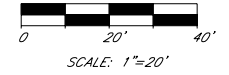
MATCHLINE STA 222+00.00
SEE SHEET RD 24

General Notes

1. See sheet PR 23 for PGL, curb, and centerline profiles.
2. Pavement Markings shown as a reference ONLY.
3. See UT sheets for utility plans.
4. See SD sheets for new storm drain plan and profiles.

Legend

- AC Pvmt
- Pedestrian Realm
- PCC Pvmt

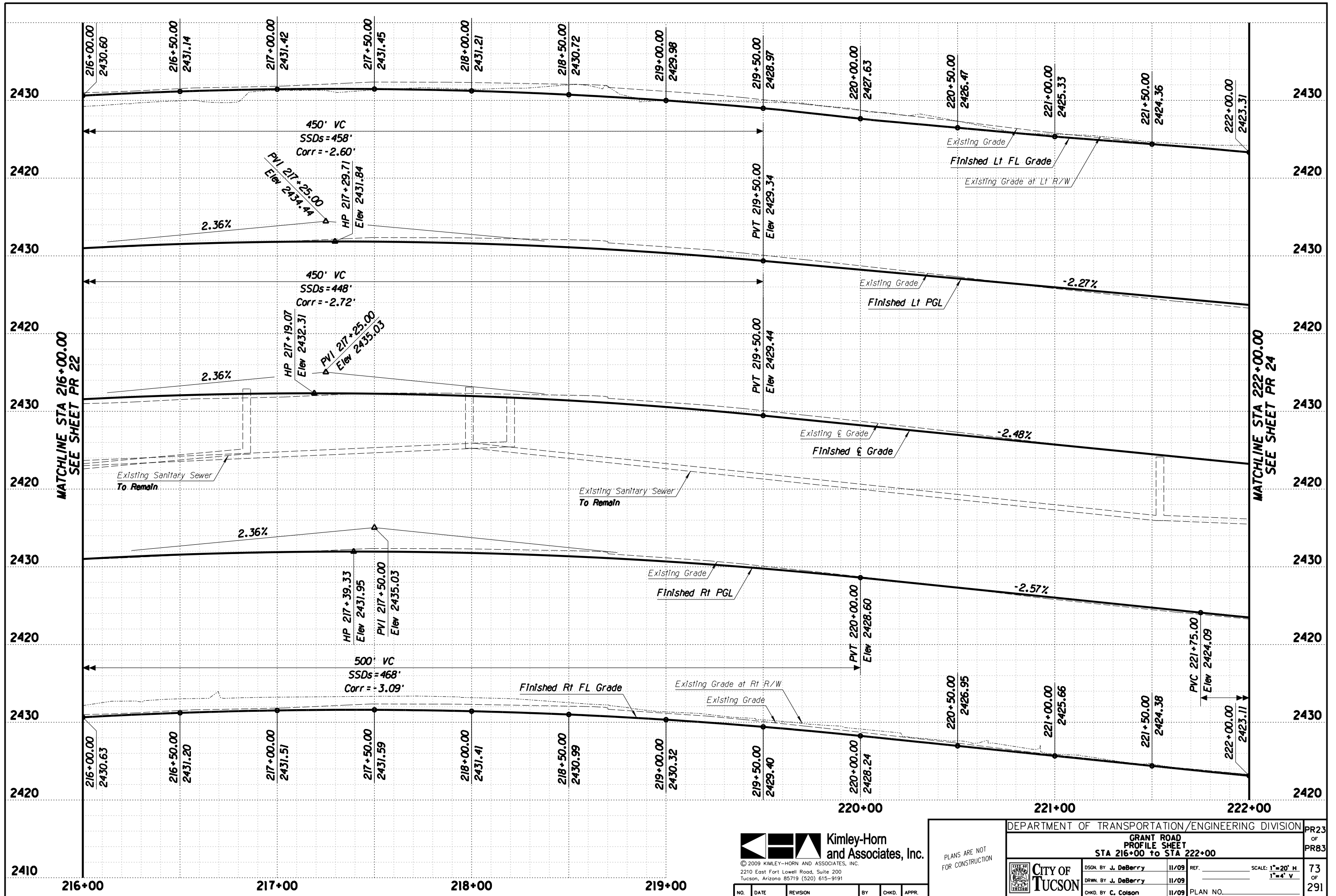


Kimley-Horn and Associates, Inc.
 © 2009 KIMLEY-HORN AND ASSOCIATES, INC.
 2210 East Fort Lowell Road, Suite 200
 Tucson, Arizona 85719 (520) 615-9191

NO.	DATE	REVISION	BY	CHKD.	APPR.

PLANS ARE NOT FOR CONSTRUCTION

DEPARTMENT OF TRANSPORTATION/ENGINEERING DIVISION		RD23
GRANT ROAD PLAN SHEET STA 216+00 to STA 222+00		OF RD83
	DSGN. BY B. Beenken 11/09	REF. _____ SCALE: 1"=20' H.
	DRWN. BY M. Huggins 11/09	_____
	CHKD. BY C. Colson 11/09	PLAN NO. _____
		72 OF 291



Kimley-Horn and Associates, Inc.
 © 2009 KIMLEY-HORN AND ASSOCIATES, INC.
 2210 East Fort Lowell Road, Suite 200
 Tucson, Arizona 85719 (520) 615-9191

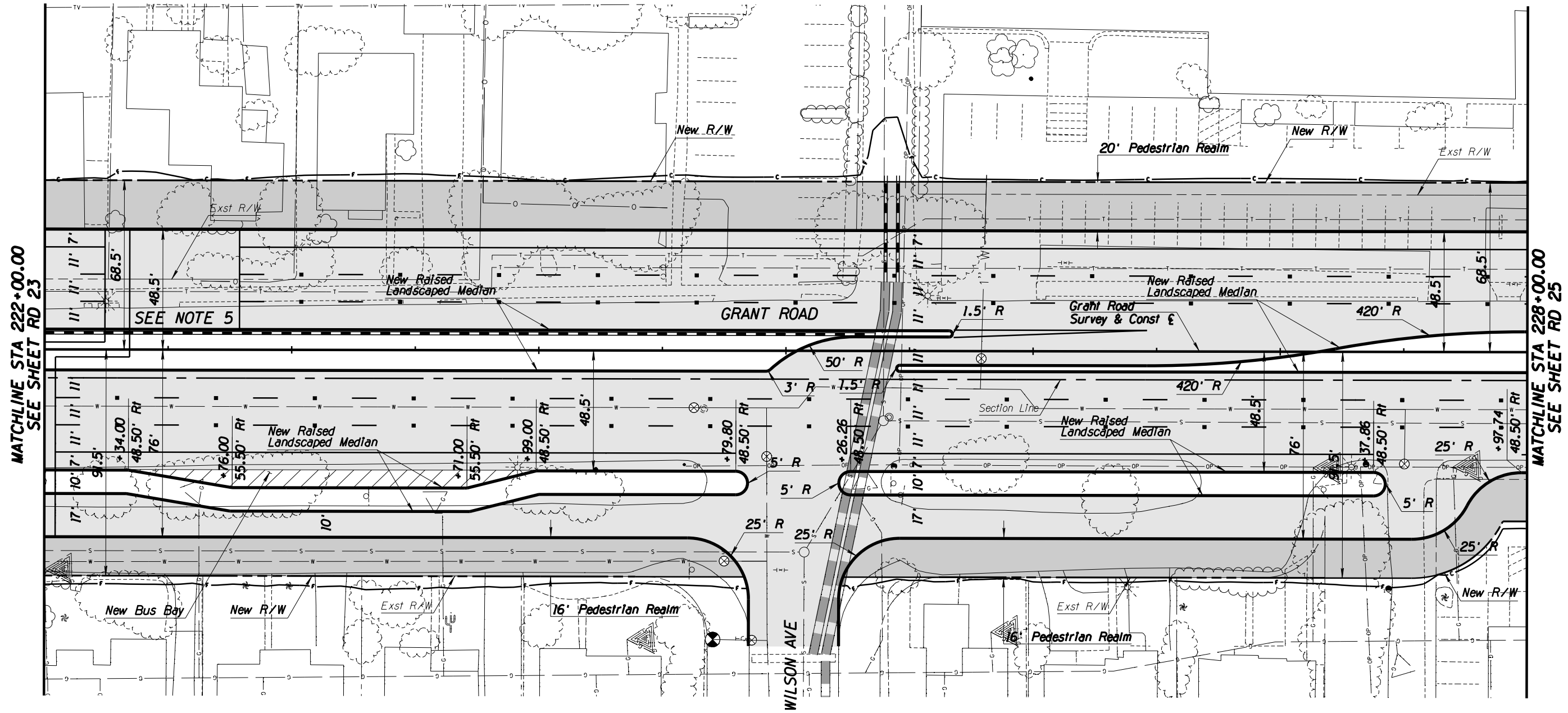
PLANS ARE NOT FOR CONSTRUCTION

DEPARTMENT OF TRANSPORTATION/ENGINEERING DIVISION		PR23
GRANT ROAD PROFILE SHEET		OF
STA 216+00 TO STA 222+00		PR83
	DSGN. BY J. DeBerry 11/09	REF. _____
	DRWN. BY J. DeBerry 11/09	SCALE: 1"=20' H 1"=4' V
	CHKD. BY C. Colson 11/09	PLAN NO. _____
		73
		OF
		291

NO.	DATE	REVISION	BY	CHKD.	APPR.



222+00 223+00 224+00 225+00 226+00 227+00 228+00



MATCHLINE STA 222+00.00
SEE SHEET RD 23

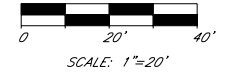
MATCHLINE STA 228+00.00
SEE SHEET RD 25

General Notes

1. See sheet PR 24 for PGL, curb, and centerline profiles.
2. Pavement Markings shown as a reference ONLY.
3. See UT sheets for utility plans.
4. See SD sheets for new storm drain plan and profiles.
5. See page 22 of "Design Criteria Memo" for Pelican Pedestrian Crossing detail.

Legend

- AC Pvmt
- Pedestrian Realm
- PCC Pvmt

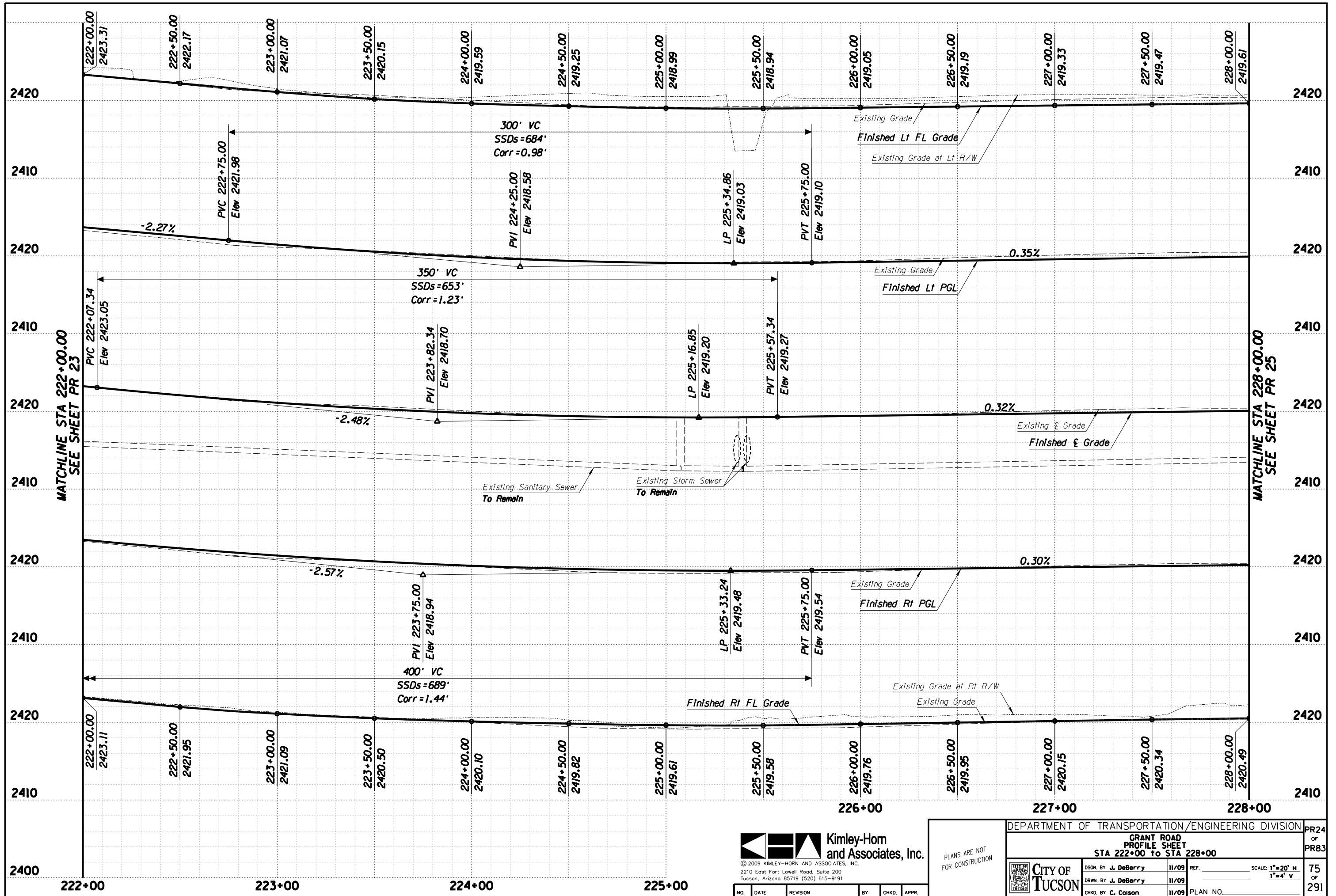


© 2009 KIMLEY-HORN AND ASSOCIATES, INC.
2210 East Fort Lowell Road, Suite 200
Tucson, Arizona 85719 (520) 615-9191

NO.	DATE	REVISION	BY	CHKD.	APPR.

PLANS ARE NOT FOR CONSTRUCTION

DEPARTMENT OF TRANSPORTATION/ENGINEERING DIVISION		RD24
GRANT ROAD PLAN SHEET STA 222+00 TO STA 228+00		OF RD83
	DSGN. BY B. Beenken 11/09	REF. _____
	DRWN. BY M. Huggins 11/09	SCALE: 1"=20' H.
	CHKD. BY C. Colson 11/09	PLAN NO. _____
74	OF	291



© 2009 KIMLEY-HORN AND ASSOCIATES, INC.
 2210 East Fort Lowell Road, Suite 200
 Tucson, Arizona 85719 (520) 615-9191

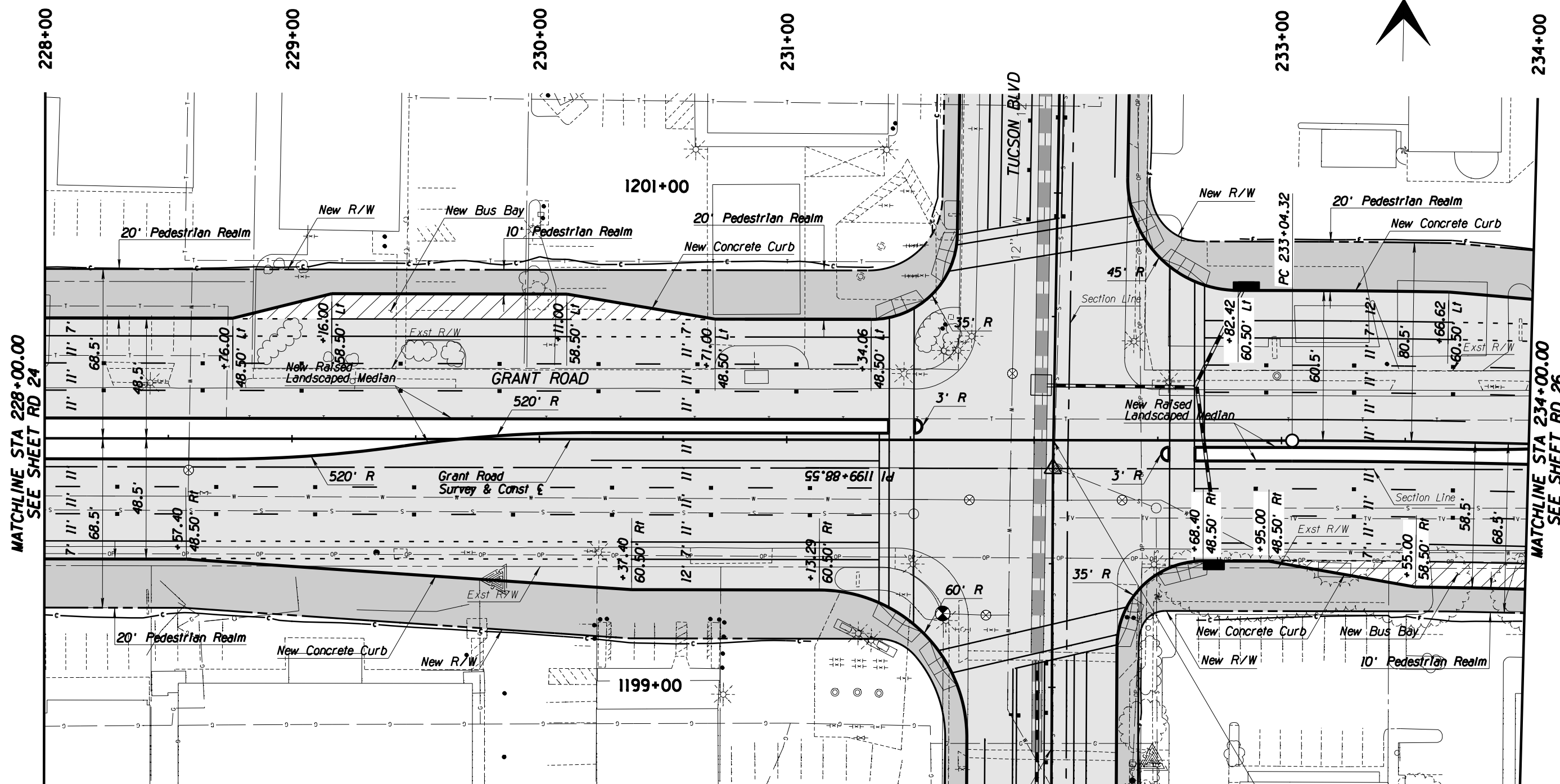
NO.	DATE	REVISION	BY	CHKD.	APPR.

PLANS ARE NOT FOR CONSTRUCTION

DEPARTMENT OF TRANSPORTATION/ENGINEERING DIVISION

GRANT ROAD PROFILE SHEET STA 222+00 TO STA 228+00

	DSN. BY J. DeBerry 11/09	REF.	SCALE: 1"=20' H 1"=4' V	PR24 OF PR83
	DRWN. BY J. DeBerry 11/09	PLAN NO.		75 OF 291
	CHKD. BY C. Colson 11/09			



MATCHLINE STA 228+00.00
SEE SHEET RD 24

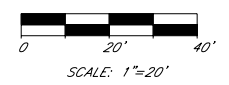
MATCHLINE STA 234+00.00
SEE SHEET RD 26

General Notes

1. See sheet PR 25 for PGL, curb, and centerline profiles.
2. Pavement Markings shown as a reference ONLY.
3. See UT sheets for utility plans.
4. See SD sheets for new storm drain plan and profiles.

Legend

- AC Pvmt
- Pedestrian Realm
- PCC Pvmt

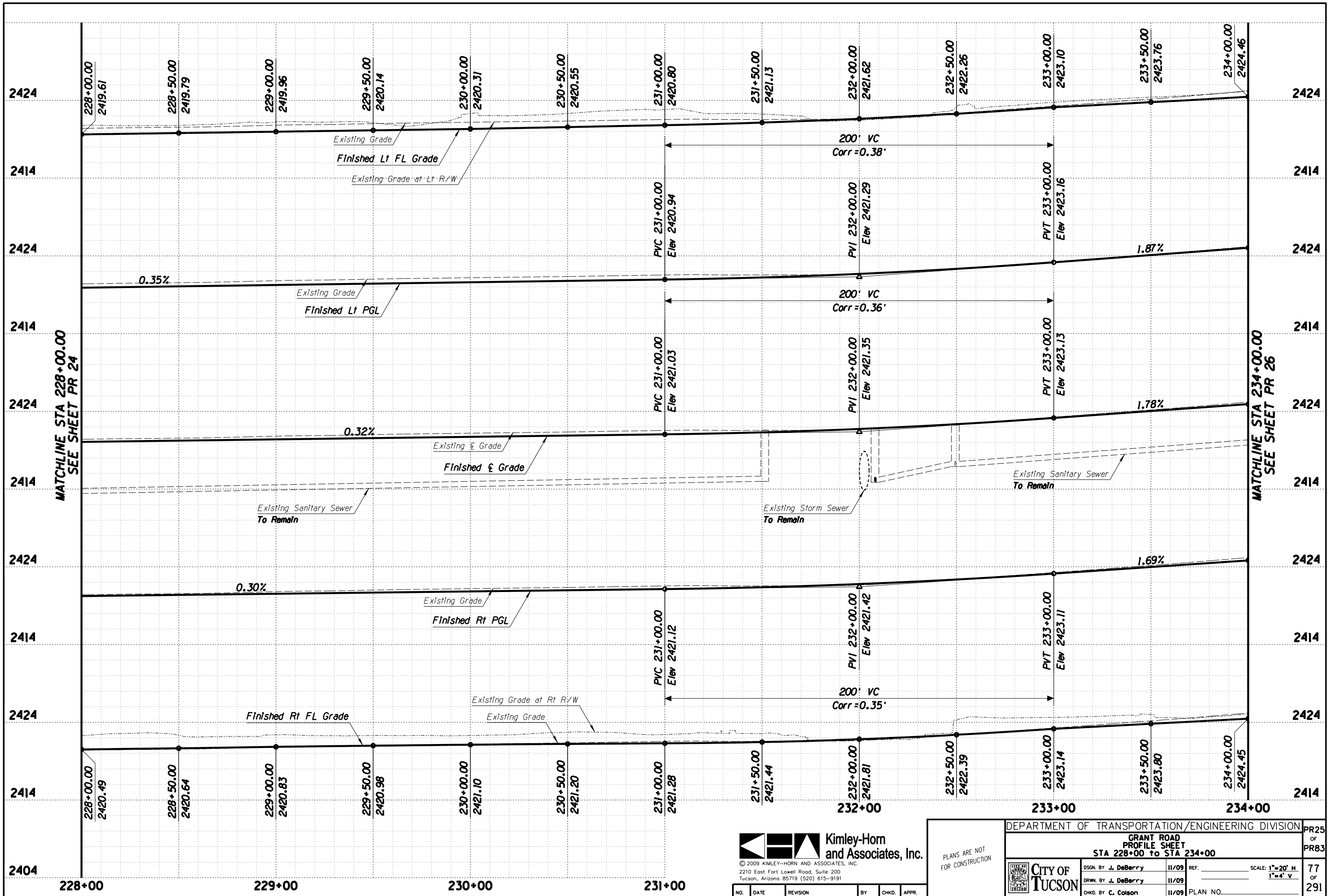


Kimley-Horn and Associates, Inc.
© 2009 KIMLEY-HORN AND ASSOCIATES, INC.
2210 East Fort Lowell Road, Suite 200
Tucson, Arizona 85719 (520) 615-9191

NO.	DATE	REVISION	BY	CHKD.	APPR.

PLANS ARE NOT FOR CONSTRUCTION

DEPARTMENT OF TRANSPORTATION/ENGINEERING DIVISION		RD25
GRANT ROAD PLAN SHEET STA 228+00 TO STA 234+00		OF RD83
	DSGN. BY B. Beenken 11/09	REF. _____ SCALE: 1"=20' H.
	DRWN. BY M. Huggins 11/09	_____
	CHKD. BY C. Colson 11/09	PLAN NO. _____
		76 OF 291



Kimley-Horn and Associates, Inc.
 © 2009 KIMLEY-HORN AND ASSOCIATES, INC.
 2210 East Fort Lowell Road, Suite 200
 Tucson, Arizona 85719 (520) 615-9191

PLANS ARE NOT FOR CONSTRUCTION

DEPARTMENT OF TRANSPORTATION/ENGINEERING DIVISION		PR25
GRANT ROAD PROFILE SHEET		OF
STA 228+00 TO STA 234+00		PR83
CITY OF TUCSON	DSGN. BY J. DeBerry 11/09	SCALE: 1"=20' H 1"=4' V
	REF. 11/09	77
	CHKD. BY C. Colson 11/09	OF
	PLAN NO.	291

NO.	DATE	REVISION	BY	CHKD.	APPR.