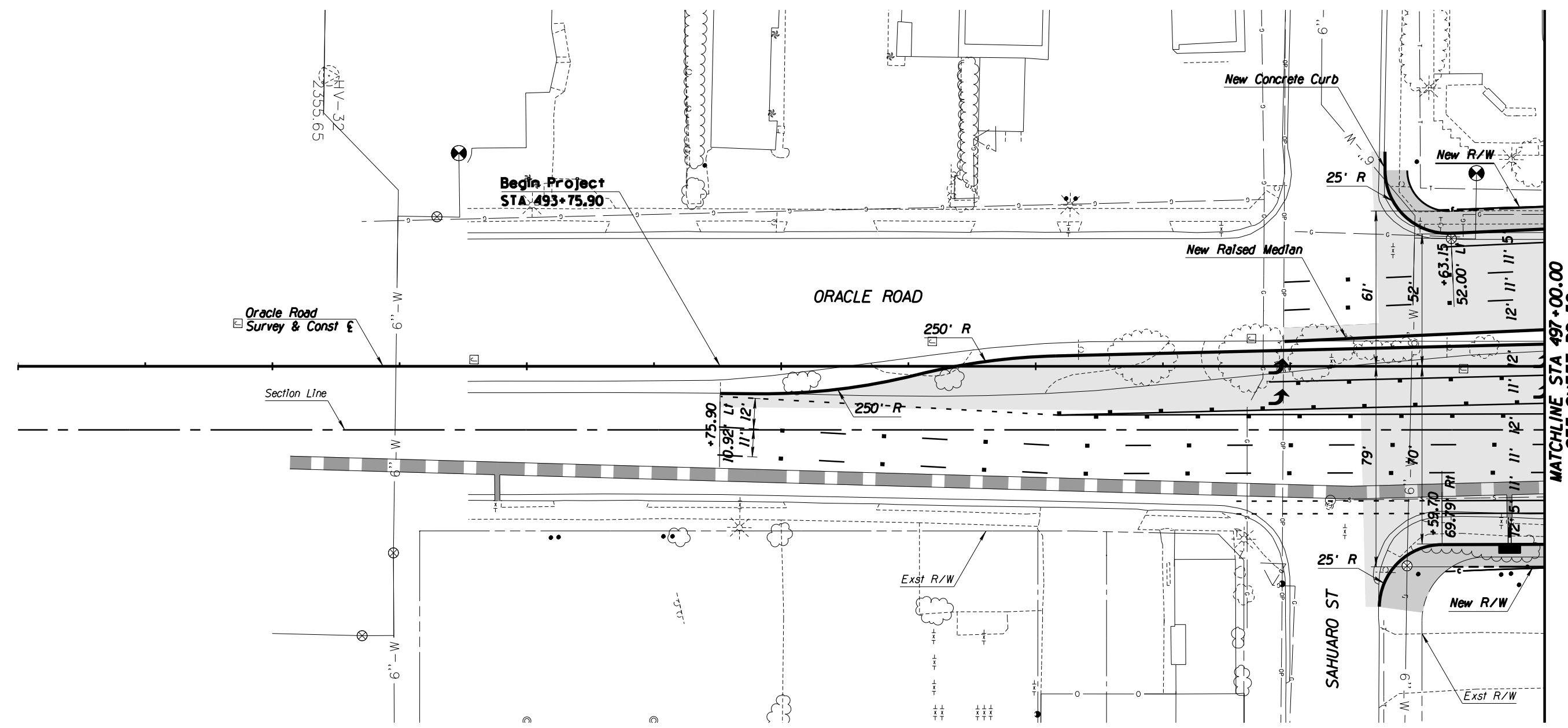


491+00      492+00      493+00      494+00      495+00      496+00      497+00



MATCHLINE STA 497+00.00  
SEE SHEET RD 52

**General Notes**

1. See sheet PR 51 for PGL, curb, and centerline profiles.
2. Pavement Markings shown as a reference ONLY.
3. See UT sheets for utility plans.
4. See SD sheets for new storm drain plan and profiles.

**Legend**

- AC Pvmt
- Pedestrian Realm
- PCC Pvmt



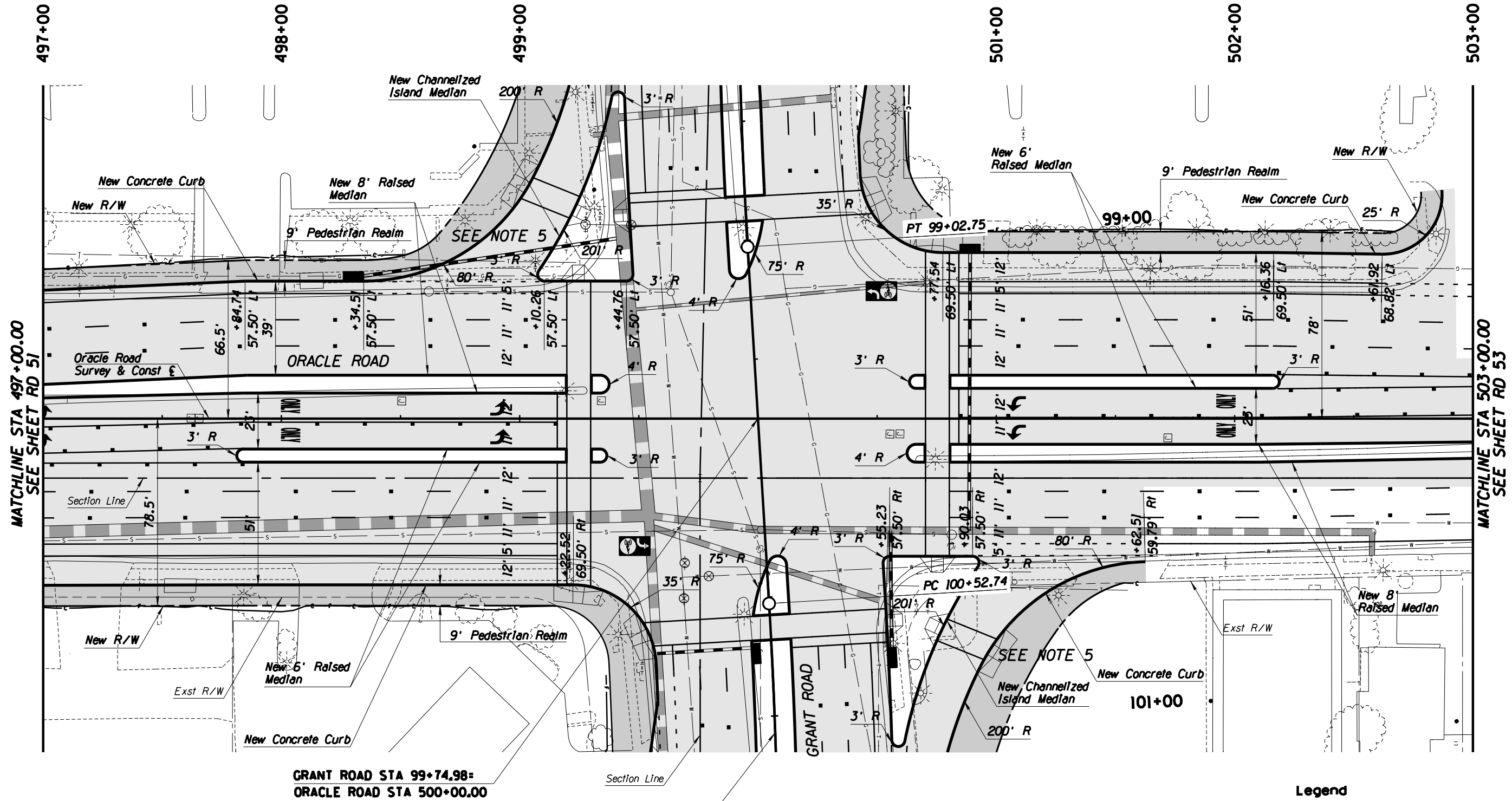
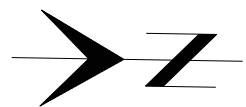
© 2009 KIMLEY-HORN AND ASSOCIATES, INC.  
2210 East Fort Lowell Road, Suite 200  
Tucson, Arizona 85719 (520) 615-9191

NO.	DATE	REVISION	BY	CHKD.	APPR.

PLANS ARE NOT FOR CONSTRUCTION

DEPARTMENT OF TRANSPORTATION/ENGINEERING DIVISION				RD51
ORACLE ROAD PLAN SHEET STA 491+00 TO STA 497+00				OF RD83
	DSGN. BY N. Oulksall	11/09	REF. _____	SCALE: 1"=20' H.
	DRWN. BY N. Oulksall	11/09	_____	128
	CHKD. BY C. Colson	11/09	PLAN NO. _____	OF 291





MATCHLINE STA 497+00.00  
SEE SHEET RD 51

MATCHLINE STA 503+00.00  
SEE SHEET RD 53

GRANT ROAD STA 99+74.98=  
ORACLE ROAD STA 500+00.00

**General Notes**

1. See sheet PR 52 for PGL, curb, and centerline profiles.
2. Pavement Markings shown as a reference ONLY.
3. See UT sheets for utility plans.
4. See SD sheets for new storm drain plan and profiles.
5. See page 19 of "Design Criteria Memo" for Channelized Right Turn Lane detail.

Grant Road  
Survey & Const E

**Legend**

- AC Pvmt
- Pedestrian Realm
- PCC Pvmt



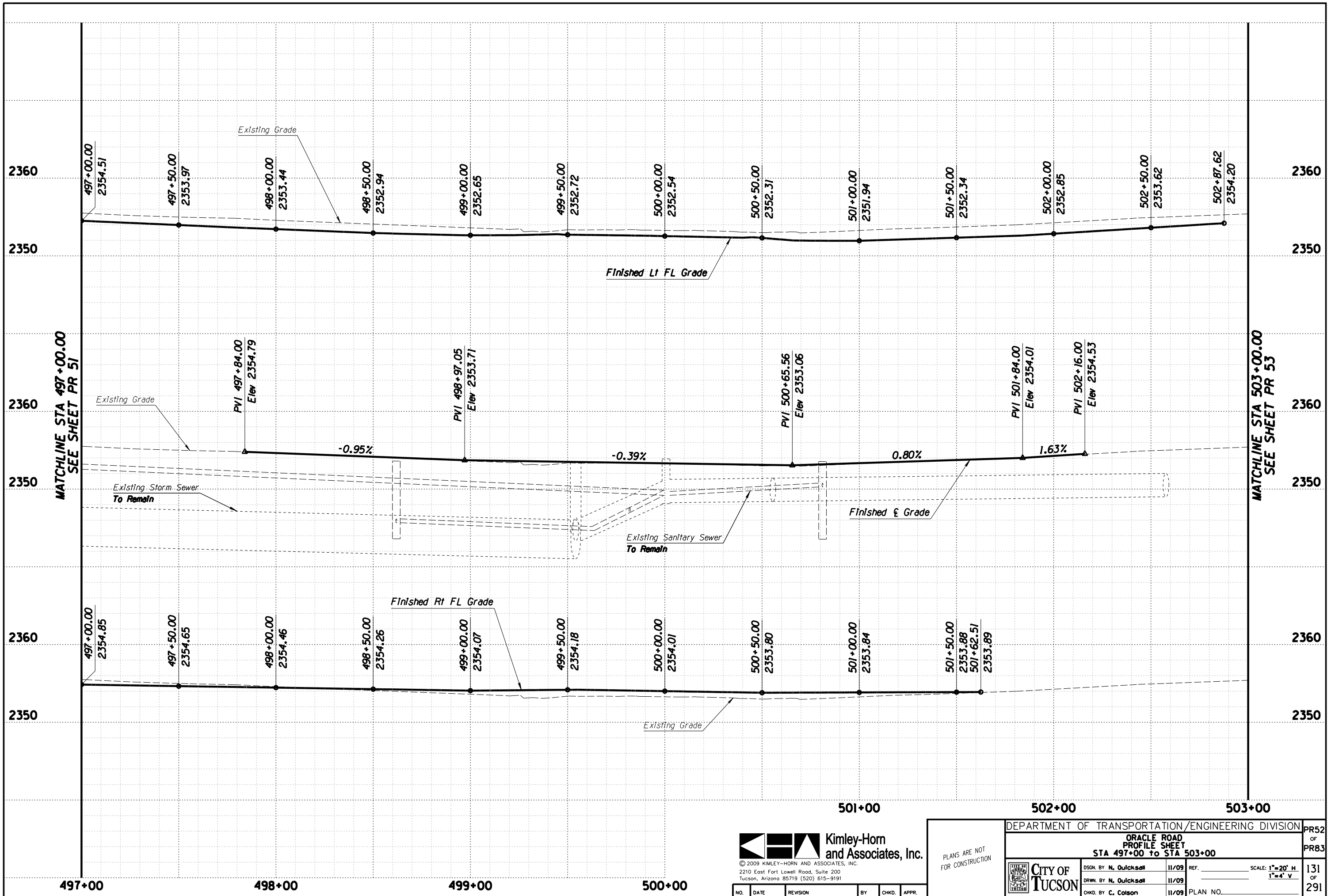
**Kimley-Horn  
and Associates, Inc.**

© 2009 KIMLEY-HORN AND ASSOCIATES, INC.  
2210 East Fort Lowell Road, Suite 200  
Tucson, Arizona 85719 (520) 615-9191

PLANS ARE NOT  
FOR CONSTRUCTION

DEPARTMENT OF TRANSPORTATION/ENGINEERING DIVISION		RD52
ORACLE ROAD PLAN SHEET STA 497+00 TO STA 503+00		OF RD83
	DSGN. BY N. Oulcksa	11/09
	DRWN. BY N. Oulcksa	11/09
	CHKD. BY C. Colson	11/09
SCALE: 1"=20' H.		130
PLAN NO.		OF 291

NO.	DATE	REVISION	BY	CHKD.	APPR.



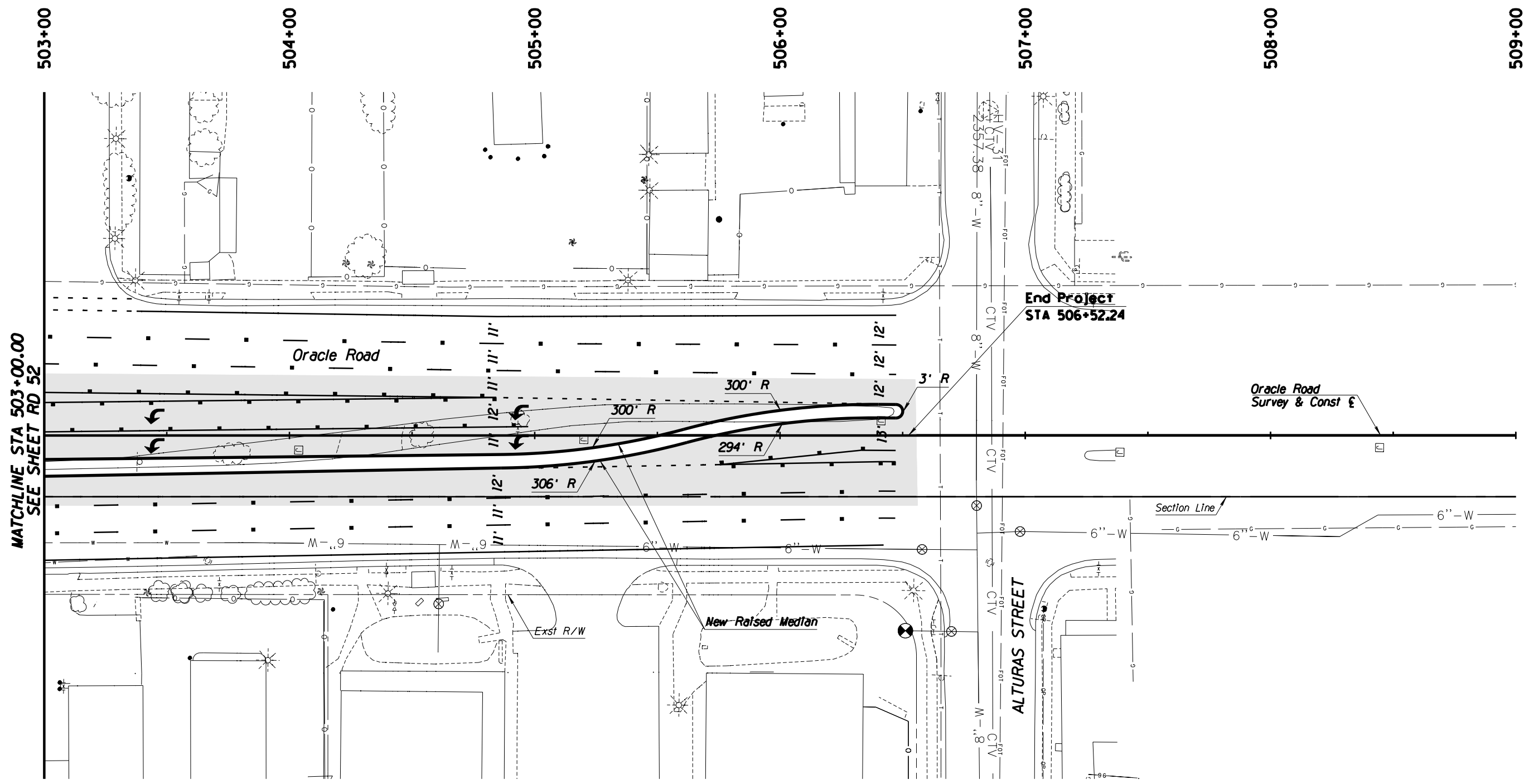
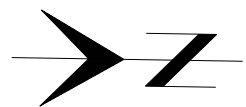
**Kimley-Horn and Associates, Inc.**  
 © 2009 KIMLEY-HORN AND ASSOCIATES, INC.  
 2210 East Fort Lowell Road, Suite 200  
 Tucson, Arizona 85719 (520) 615-9191

PLANS ARE NOT FOR CONSTRUCTION

DEPARTMENT OF TRANSPORTATION/ENGINEERING DIVISION				PR52
ORACLE ROAD PROFILE SHEET				OF
STA 497+00 TO STA 503+00				PR83
	DSGN. BY N. Oulckson	11/09	REF.	SCALE: 1"=20' H
	DRWN. BY N. Oulckson	11/09		1"=4' V
	CHKD. BY C. Colson	11/09	PLAN NO.	

NO.	DATE	REVISION	BY	CHKD.	APPR.

131 OF 291



MATCHLINE STA 503+00.00  
SEE SHEET RD 52

End Project  
STA 506+52.24

Oracle Road  
Survey & Const E

Section Line

ALTURAS STREET

**General Notes**

1. See sheet PR 53 for PGL, curb, and centerline profiles.
2. Pavement Markings shown as a reference ONLY.
3. See UT sheets for utility plans.

**Legend**

- AC Pvmt
- Pedestrian Realm
- PCC Pvmt

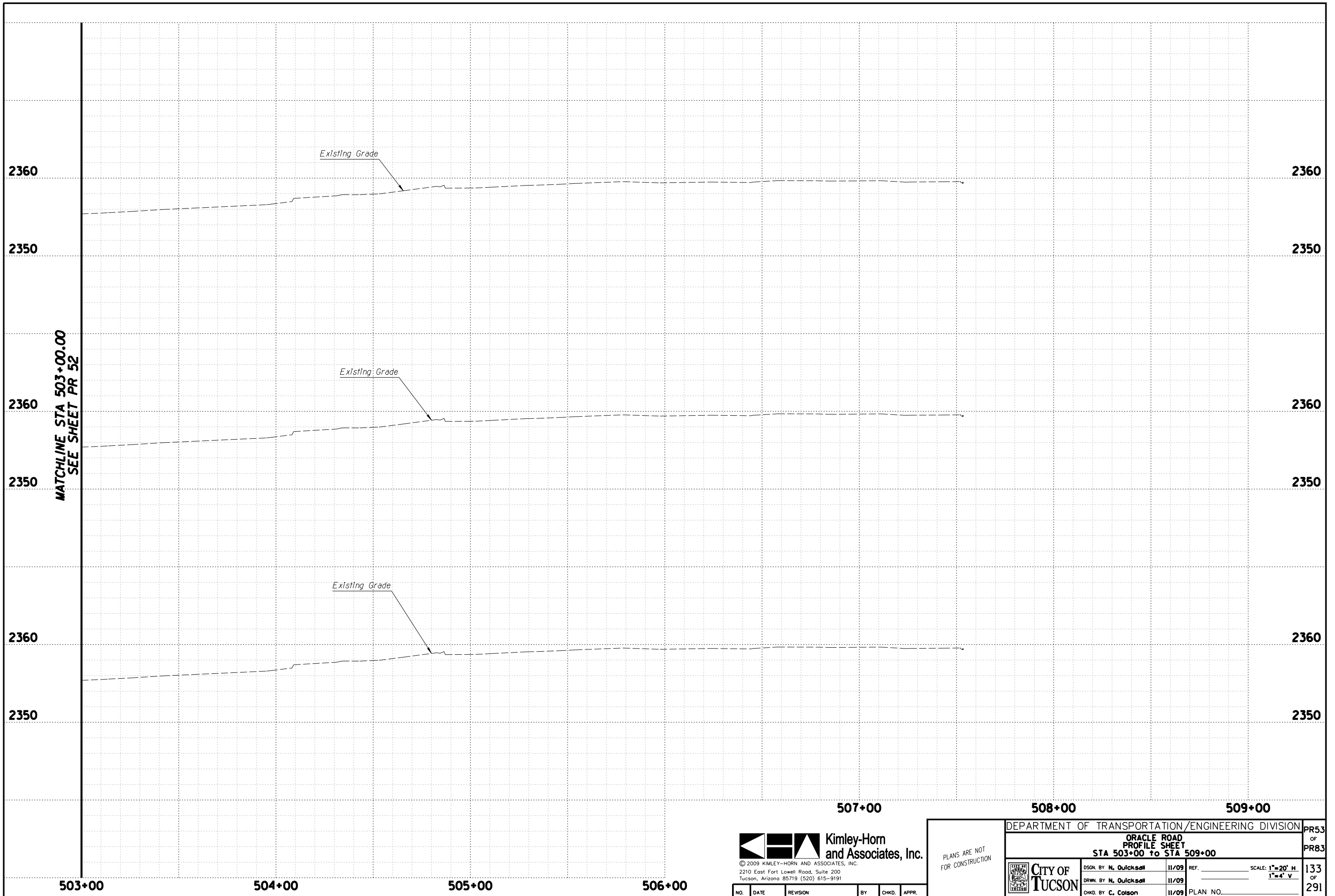


© 2009 KIMLEY-HORN AND ASSOCIATES, INC.  
2210 East Fort Lowell Road, Suite 200  
Tucson, Arizona 85719 (520) 615-9191

PLANS ARE NOT  
FOR CONSTRUCTION

DEPARTMENT OF TRANSPORTATION/ENGINEERING DIVISION				RD53
ORACLE ROAD PLAN SHEET STA 503+00 to STA 509+00				OF RD83
	DSGN. BY <b>N. Oulksell</b>	11/09	REF. _____	SCALE: 1"=20' H.
	DRWN. BY <b>N. Oulksell</b>	11/09	_____	132
	CHKD. BY <b>C. Colson</b>	11/09	PLAN NO. _____	OF 291

NO.	DATE	REVISION	BY	CHKD.	APPR.



MATCHLINE STA 503+00.00  
SEE SHEET PR 52

Existing Grade

Existing Grade

Existing Grade

 **Kimley-Horn  
and Associates, Inc.**

© 2009 KIMLEY-HORN AND ASSOCIATES, INC.  
2210 East Fort Lowell Road, Suite 200  
Tucson, Arizona 85719 (520) 615-9191


NO.	DATE	REVISION	BY	CHKD.	APPR.

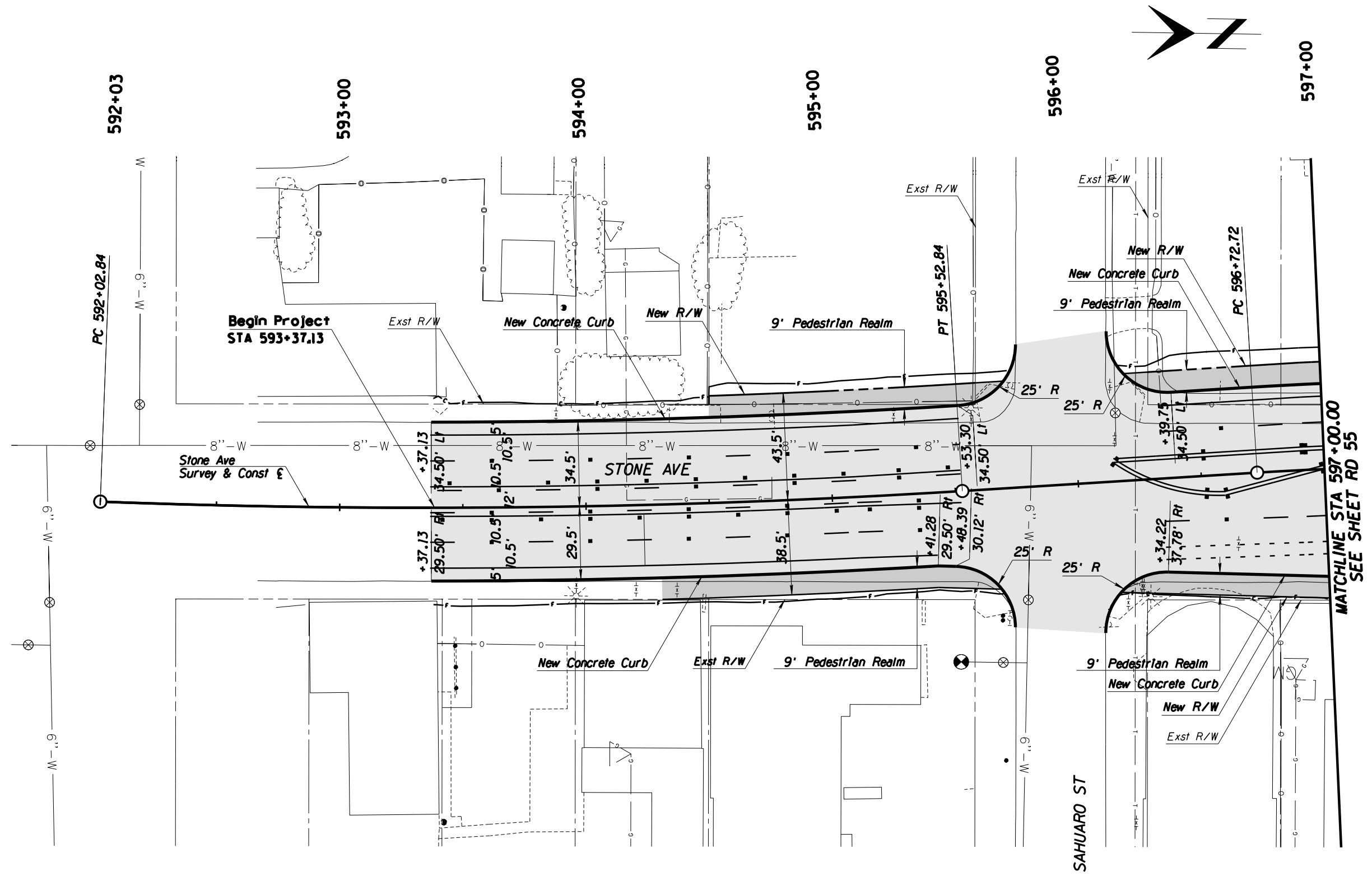
PLANS ARE NOT  
FOR CONSTRUCTION

DEPARTMENT OF TRANSPORTATION/ENGINEERING DIVISION

**ORACLE ROAD  
PROFILE SHEET**

STA 503+00 to STA 509+00

 <b>CITY OF TUCSON</b>	DSGN. BY <b>N. Oulckson</b>	11/09	REF.	SCALE: 1"=20' H	PR53 OF PR83
	DRWN. BY <b>N. Oulckson</b>	11/09		1"=4' V	
	CHKD. BY <b>C. Colson</b>	11/09	PLAN NO.	133 OF 291	

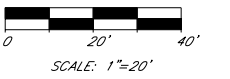


**General Notes**

1. See sheet PR 54 for PGL, curb, and centerline profiles.
2. Pavement Markings shown as a reference ONLY.
3. See UT sheets for utility plans.

**Legend**

- AC Pvmt
- Pedestrian Realm
- PCC Pvmt

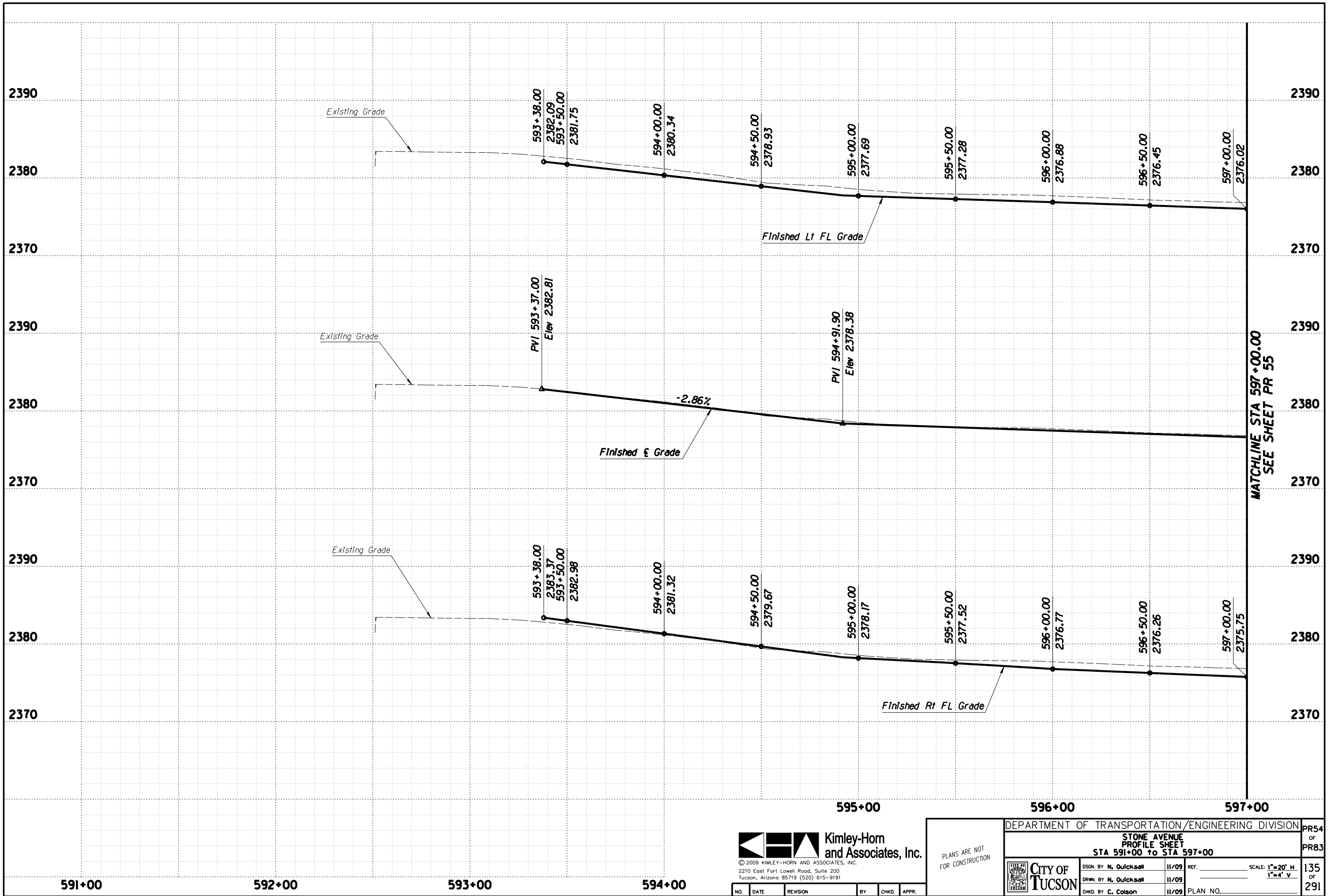


© 2009 KIMLEY-HORN AND ASSOCIATES, INC.  
 2210 East Fort Lowell Road, Suite 200  
 Tucson, Arizona 85719 (520) 615-9191

NO.	DATE	REVISION	BY	CHKD.	APPR.

PLANS ARE NOT FOR CONSTRUCTION

DEPARTMENT OF TRANSPORTATION/ENGINEERING DIVISION		RD54
STONE AVE PLAN SHEET STA 592+00 to STA 597+00		OF RD83
	DSGN. BY N. Oulksall 11/09	SCALE: 1"=20' H 134 OF 291
	DRWN. BY N. Oulksall 11/09	
	CHKD. BY C. Colson 11/09	
PLAN NO.		



MATCHLINE STA 597+00.00  
SEE SHEET PR 55



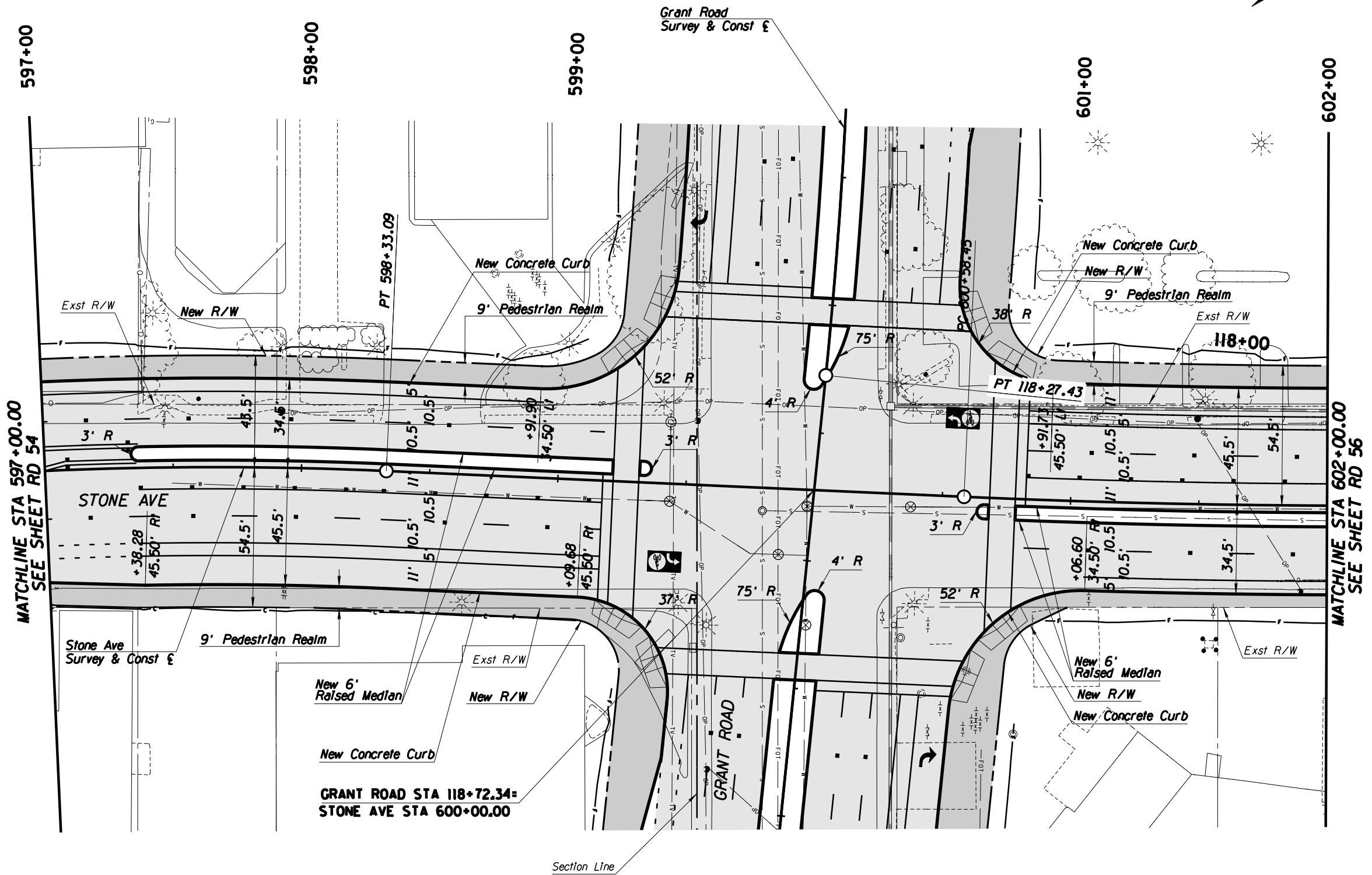
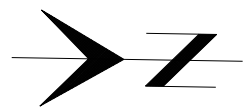
© 2009 KIMLEY-HORN AND ASSOCIATES, INC.  
2210 East Fort Lowell Road, Suite 200  
Tucson, Arizona 85719 (520) 615-9191

PLANS ARE NOT FOR CONSTRUCTION

DEPARTMENT OF TRANSPORTATION/ENGINEERING DIVISION				PR54
STONE AVENUE PROFILE SHEET STA 591+00 to STA 597+00				OF
				PR83
CITY OF TUCSON	DSGN. BY N. Oulckson	11/09	REF.	SCALE: 1"=20' H
	DRWN. BY N. Oulckson	11/09		1"=4' V
	CHKD. BY C. Colson	11/09	PLAN NO.	

135  
OF  
291

NO.	DATE	REVISION	BY	CHKD.	APPR.

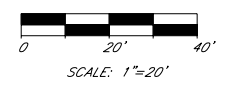


**General Notes**

1. See sheet PR 55 for PGL, curb, and centerline profiles.
2. Pavement Markings shown as a reference ONLY.
3. See UT sheets for utility plans.

**Legend**

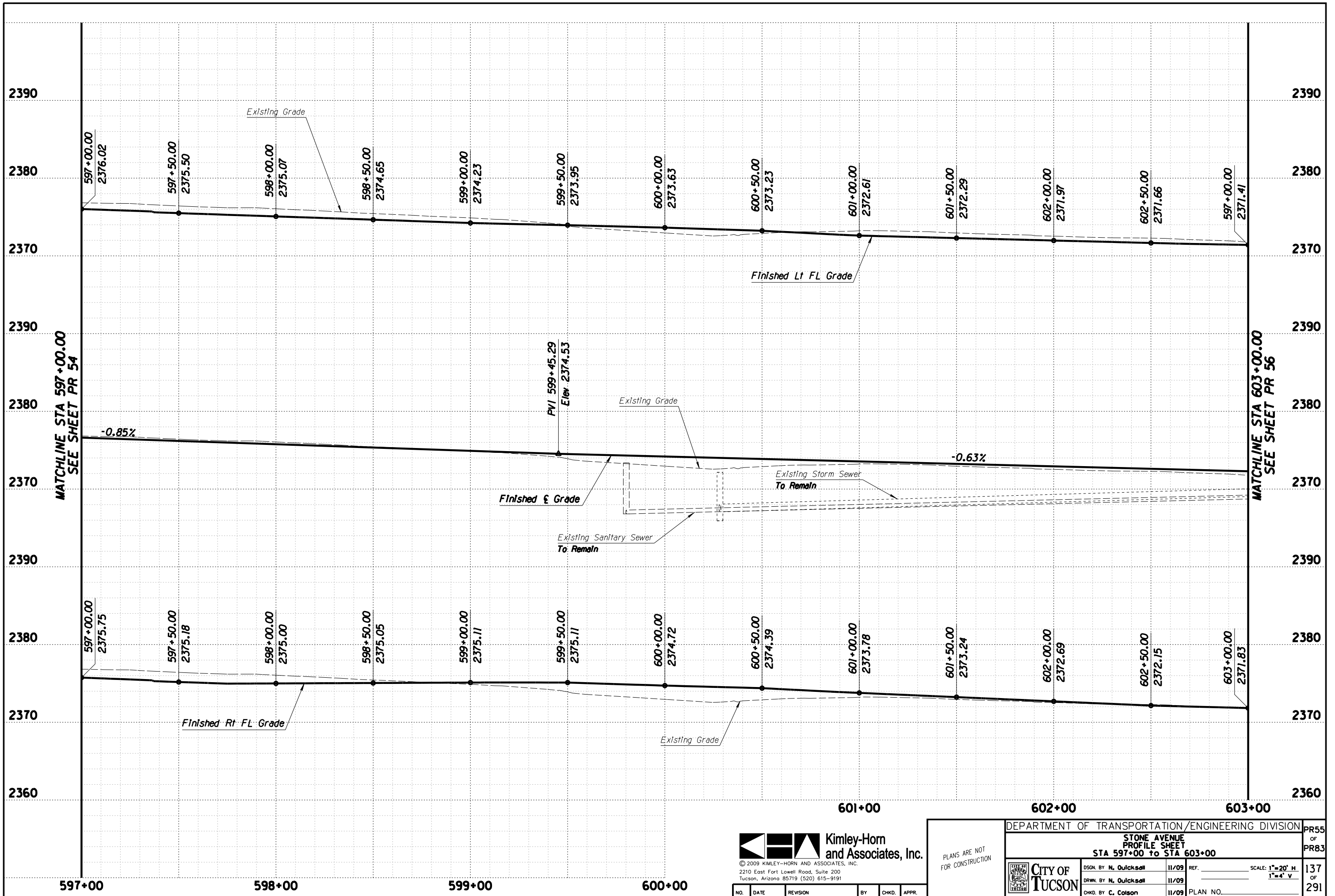
- AC Pvmt
- Pedestrian Realm
- PCC Pvmt



NO.	DATE	REVISION	BY	CHKD.	APPR.

PLANS ARE NOT FOR CONSTRUCTION

DEPARTMENT OF TRANSPORTATION/ENGINEERING DIVISION		RD55
STONE AVE PLAN SHEET STA 597+00 TO STA 602+00		OF RD83
	DSGN. BY N. Oulksall 11/09	SCALE: 1"=20' H. 136 OF 291
	DRWN. BY N. Oulksall 11/09	
	CHKD. BY C. Colson 11/09	
PLAN NO.		

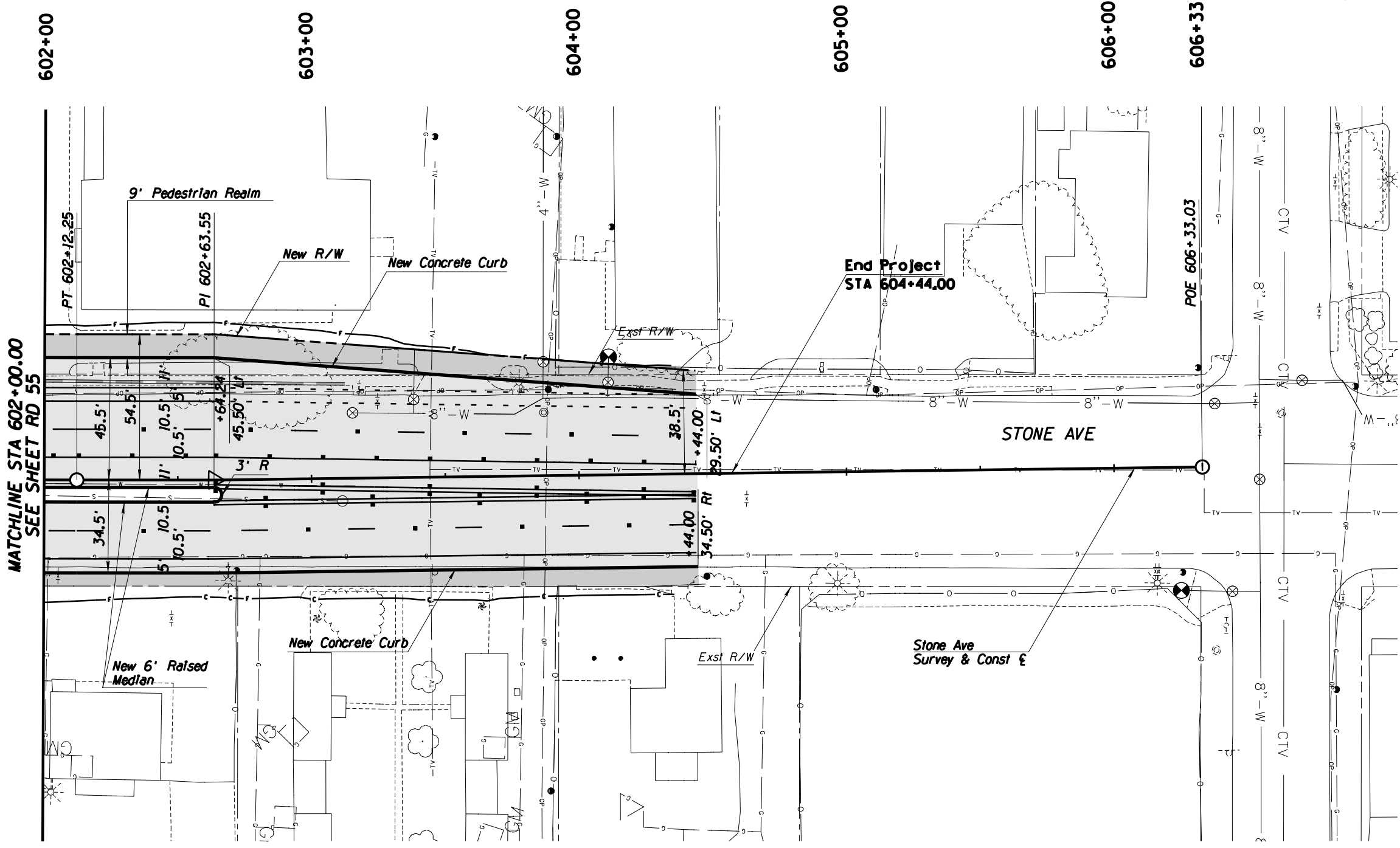
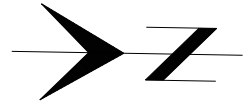


**Kimley-Horn and Associates, Inc.**  
 © 2009 KIMLEY-HORN AND ASSOCIATES, INC.  
 2210 East Fort Lowell Road, Suite 200  
 Tucson, Arizona 85719 (520) 615-9191

PLANS ARE NOT FOR CONSTRUCTION

DEPARTMENT OF TRANSPORTATION/ENGINEERING DIVISION				PR55
STONE AVENUE PROFILE SHEET				OF
STA 597+00 TO STA 603+00				PR83
CITY OF TUCSON	DSGN. BY N. Oulckson	11/09	REF.	SCALE: 1"=20' H
	DRWN. BY N. Oulckson	11/09		1"=4' V
	CHKD. BY C. Colson	11/09	PLAN NO.	137 OF 291

NO.	DATE	REVISION	BY	CHKD.	APPR.



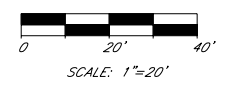
MATCHLINE STA 602+00.00  
SEE SHEET RD 55

**General Notes**

1. See sheet PR 56 for PGL, curb, and centerline profiles.
2. Pavement Markings shown as a reference ONLY.
3. See UT sheets for utility plans.

**Legend**

- AC Pvmt
- Pedestrian Realm
- PCC Pvmt

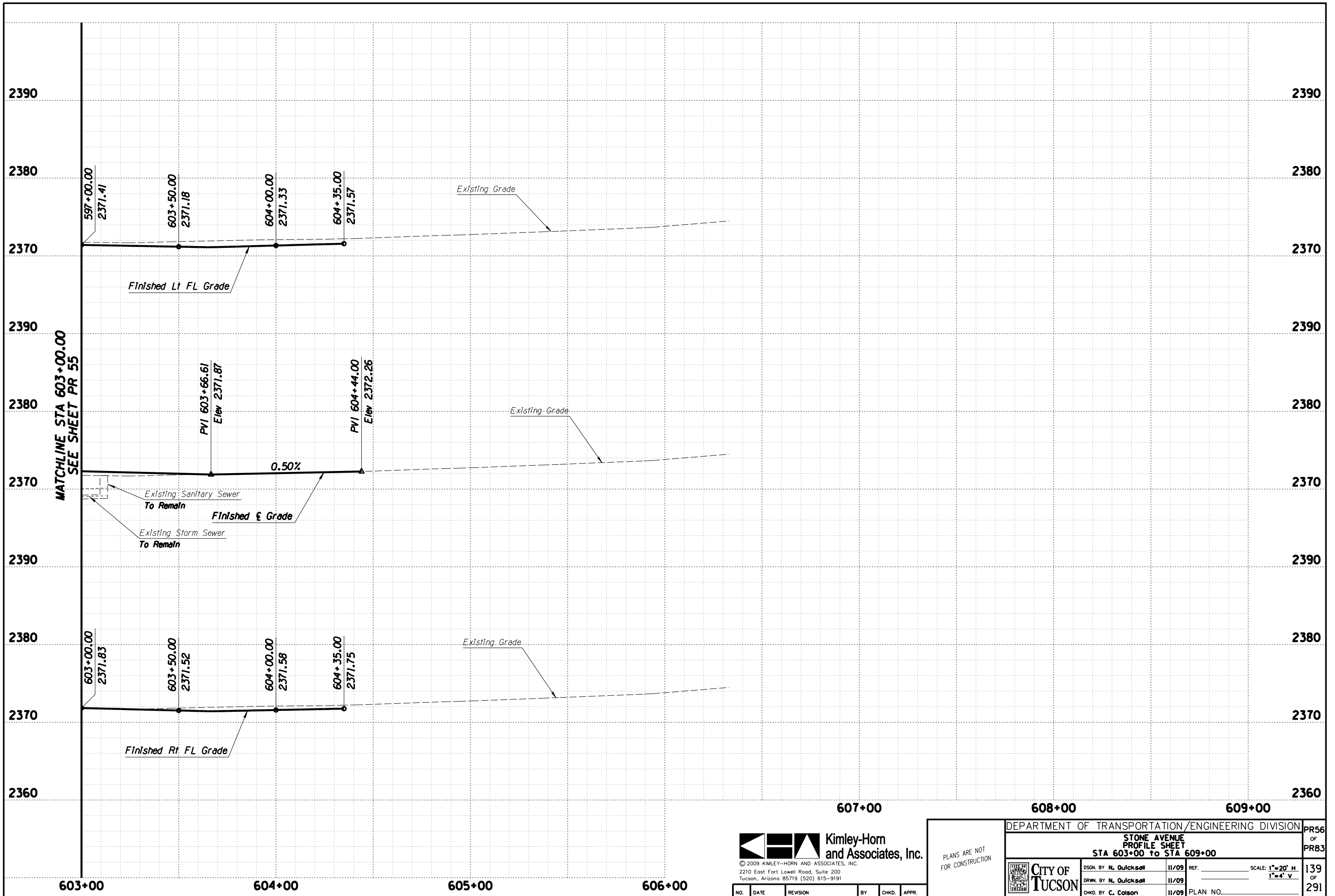


© 2009 KIMLEY-HORN AND ASSOCIATES, INC.  
2210 East Fort Lowell Road, Suite 200  
Tucson, Arizona 85719 (520) 615-9191

NO.	DATE	REVISION	BY	CHKD.	APPR.

PLANS ARE NOT FOR CONSTRUCTION

DEPARTMENT OF TRANSPORTATION/ENGINEERING DIVISION		RD56
STONE AVE PLAN SHEET STA 602+00 TO STA 606+33		OF RD83
	DSGN. BY N. Oulksall 11/09	REF. SCALE: 1"=20' H.
	DRWN. BY N. Oulksall 11/09	138
	CHKD. BY C. Colson 11/09	OF 291
PLAN NO.		



MATCHLINE STA 603+00.00  
SEE SHEET PR 55

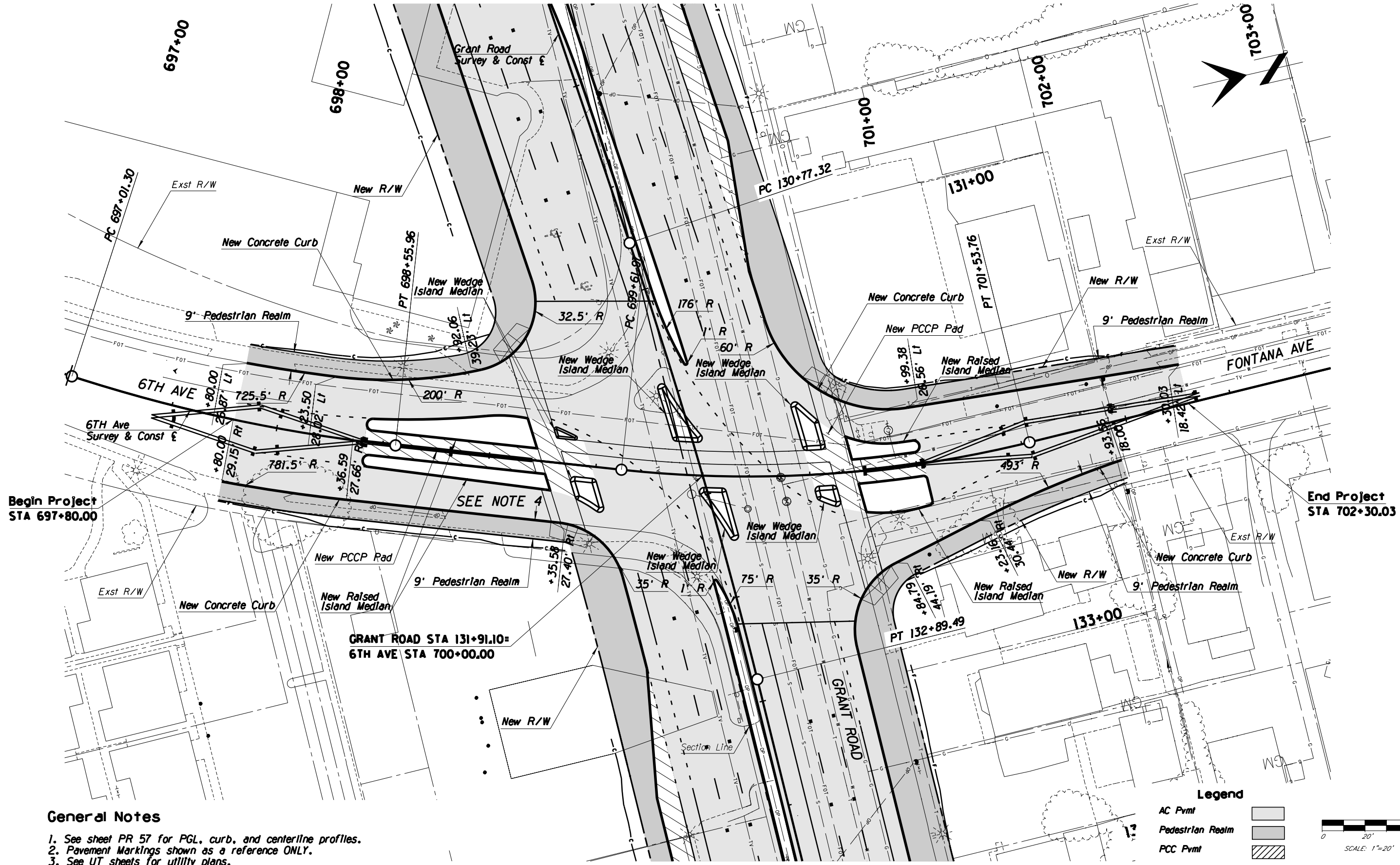
**Kimley-Horn and Associates, Inc.**  
 © 2009 KIMLEY-HORN AND ASSOCIATES, INC.  
 2210 East Fort Lowell Road, Suite 200  
 Tucson, Arizona 85719 (520) 615-9191

PLANS ARE NOT FOR CONSTRUCTION

DEPARTMENT OF TRANSPORTATION/ENGINEERING DIVISION				PR56
STONE AVENUE PROFILE SHEET STA 603+00 TO STA 609+00				OF
				PR83
	DSGN. BY N. Oulckson	11/09	REF.	SCALE: 1"=20' H
	DRWN. BY N. Oulckson	11/09		1"=4' V
	CHKD. BY C. Colson	11/09	PLAN NO.	

NO.	DATE	REVISION	BY	CHKD.	APPR.

139  
OF  
291



Begin Project  
STA 697+80.00

End Project  
STA 702+30.03

GRANT ROAD STA 131+91.10 =  
6TH AVE STA 700+00.00

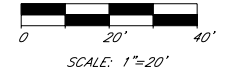
SEE NOTE 4

**General Notes**

1. See sheet PR 57 for PGL, curb, and centerline profiles.
2. Pavement Markings shown as a reference ONLY.
3. See UT sheets for utility plans.
4. See page 23 of "Design Criteria Memo" for Toucan Intersection detail.

**Legend**

- AC Pvmt
- Pedestrian Realm
- PCC Pvmt

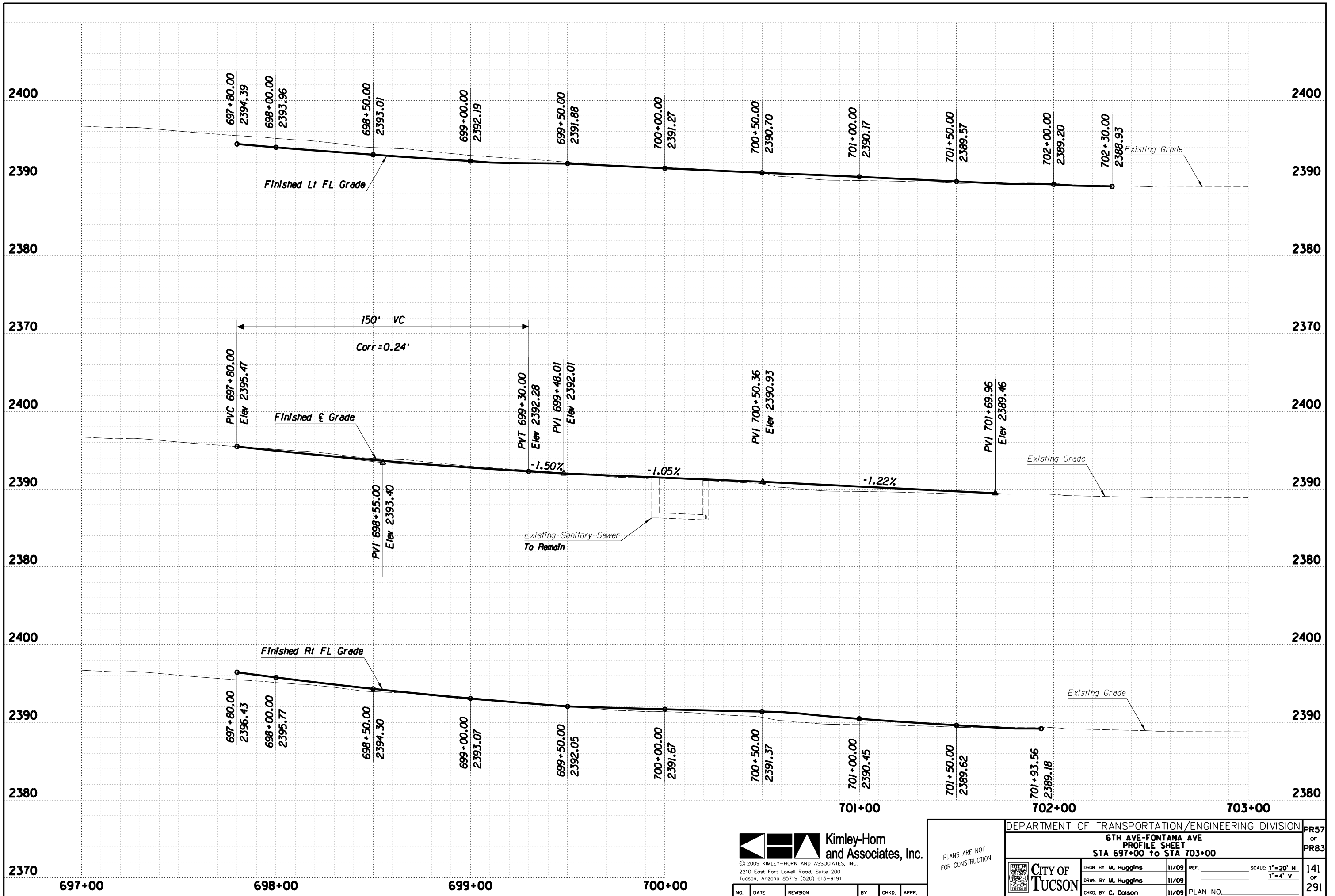


© 2009 KIMLEY-HORN AND ASSOCIATES, INC.  
2210 East Fort Lowell Road, Suite 200  
Tucson, Arizona 85719 (520) 615-9191

PLANS ARE NOT  
FOR CONSTRUCTION

DEPARTMENT OF TRANSPORTATION/ENGINEERING DIVISION		RD57
6TH AVE-FONTANA AVE PLAN SHEET STA 697+00 TO STA 703+00		OF RD83
CITY OF TUCSON	DSGN. BY M. Huggins 11/09	REF. SCALE: 1"=20' H.
	DRWN. BY M. Huggins 11/09	140
	CHKD. BY C. Colson 11/09	OF 291
PLAN NO.		

NO.	DATE	REVISION	BY	CHKD.	APPR.



**Kimley-Horn and Associates, Inc.**  
 © 2009 KIMLEY-HORN AND ASSOCIATES, INC.  
 2210 East Fort Lowell Road, Suite 200  
 Tucson, Arizona 85719 (520) 615-9191

PLANS ARE NOT FOR CONSTRUCTION

DEPARTMENT OF TRANSPORTATION/ENGINEERING DIVISION		PR57
6TH AVE-FONTANA AVE PROFILE SHEET STA 697+00 TO STA 703+00		OF PR83
	DSGN. BY M. Huggins 11/09	SCALE: 1"=20' H 1"=4' V
	DRWN. BY M. Huggins 11/09	
	CHKD. BY C. Colson 11/09	
PLAN NO.		141 OF 291

NO.	DATE	REVISION	BY	CHKD.	APPR.

792+00

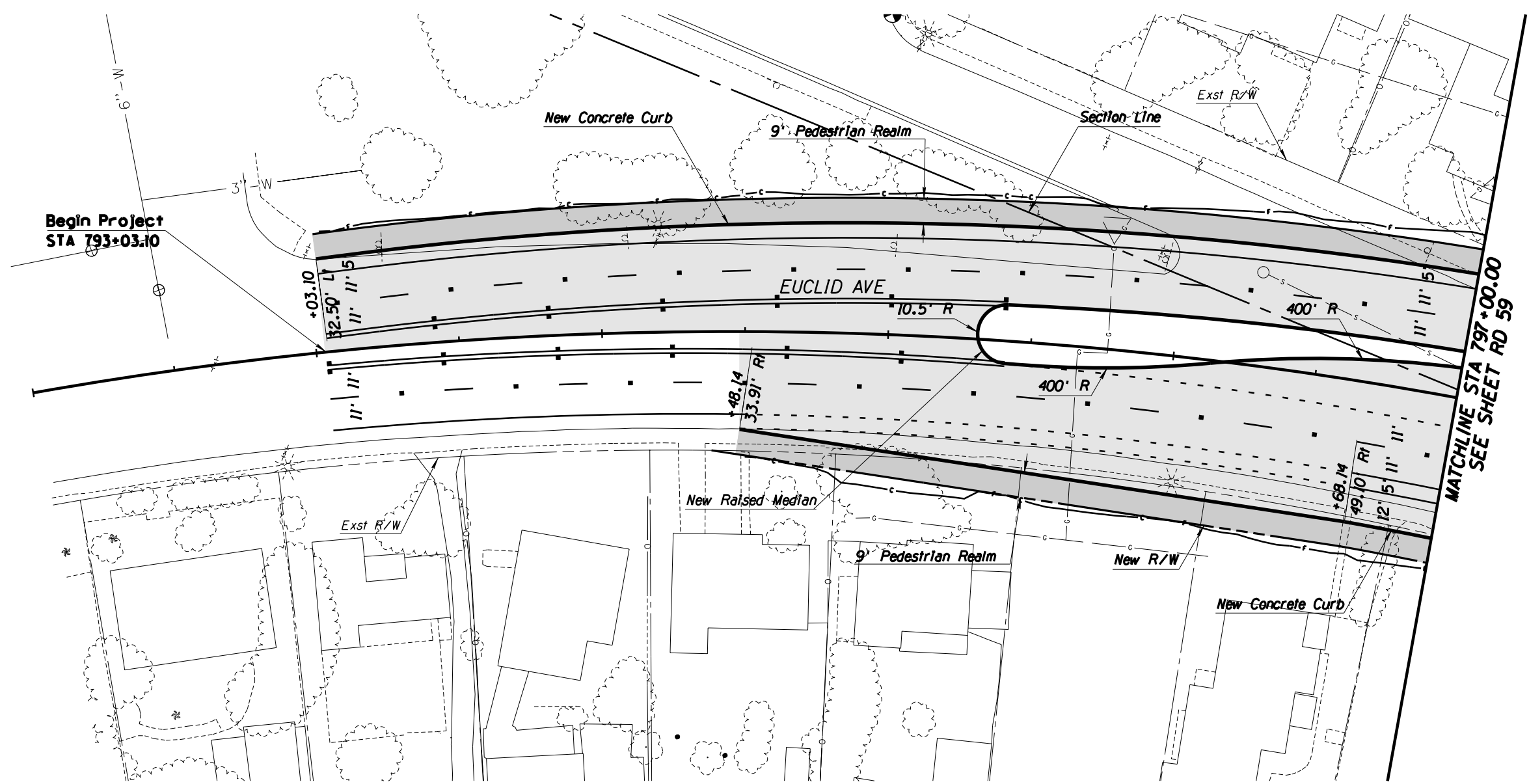
793+00

794+00

795+00

796+00

797+00



Begin Project  
STA 793+03.10

MATCHLINE STA 797+00.00  
SEE SHEET RD 59

**General Notes**

1. See sheet PR 58 for PGL, curb, and centerline profiles.
2. Pavement Markings shown as a reference ONLY.
3. See UT sheets for utility plans.

**Legend**

- AC Pvmt
- Pedestrian Realm
- PCC Pvmt

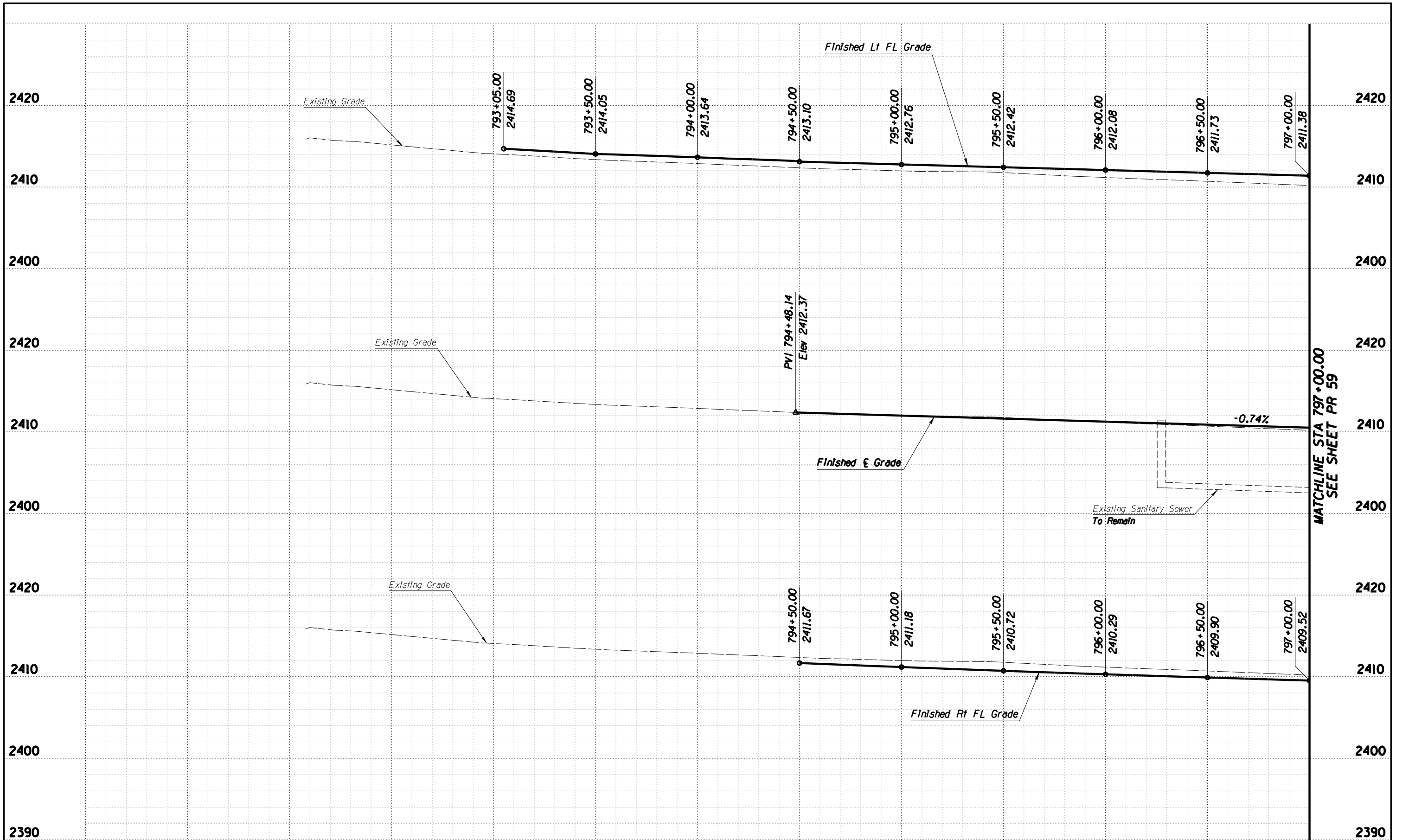


© 2009 KIMLEY-HORN AND ASSOCIATES, INC.  
2210 East Fort Lowell Road, Suite 200  
Tucson, Arizona 85719 (520) 615-9191

PLANS ARE NOT  
FOR CONSTRUCTION


DEPARTMENT OF TRANSPORTATION/ENGINEERING DIVISION		RD58
EUCLID AVE/1ST AVE PLAN SHEET STA 792+00 to STA 797+00		OF RD83
CITY OF TUCSON	DSGN. BY N. Oulksall 11/09	REF. SCALE: 1"=20' H.
	DRWN. BY N. Oulksall 11/09	142
	CHKD. BY C. Colson 11/09	OF 291
PLAN NO.		

NO.	DATE	REVISION	BY	CHKD.	APPR.



MATCHLINE STA 797+00.00  
SEE SHEET PR 59

791+00	792+00	793+00	794+00	795+00	796+00	797+00
--------	--------	--------	--------	--------	--------	--------




© 2009 KIMLEY-HORN AND ASSOCIATES, INC.  
2210 East Fort Lowell Road, Suite 200  
Tucson, Arizona 85719 (520) 615-9191

PLANS ARE NOT FOR CONSTRUCTION

NO.	DATE	REVISION	BY	CHKD.	APPR.

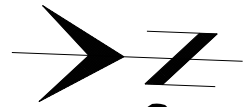
DEPARTMENT OF TRANSPORTATION/ENGINEERING DIVISION

**EUCLIND AVE/1ST AVE**  
PROFILE SHEET  
STA 791+00 to STA 797+00

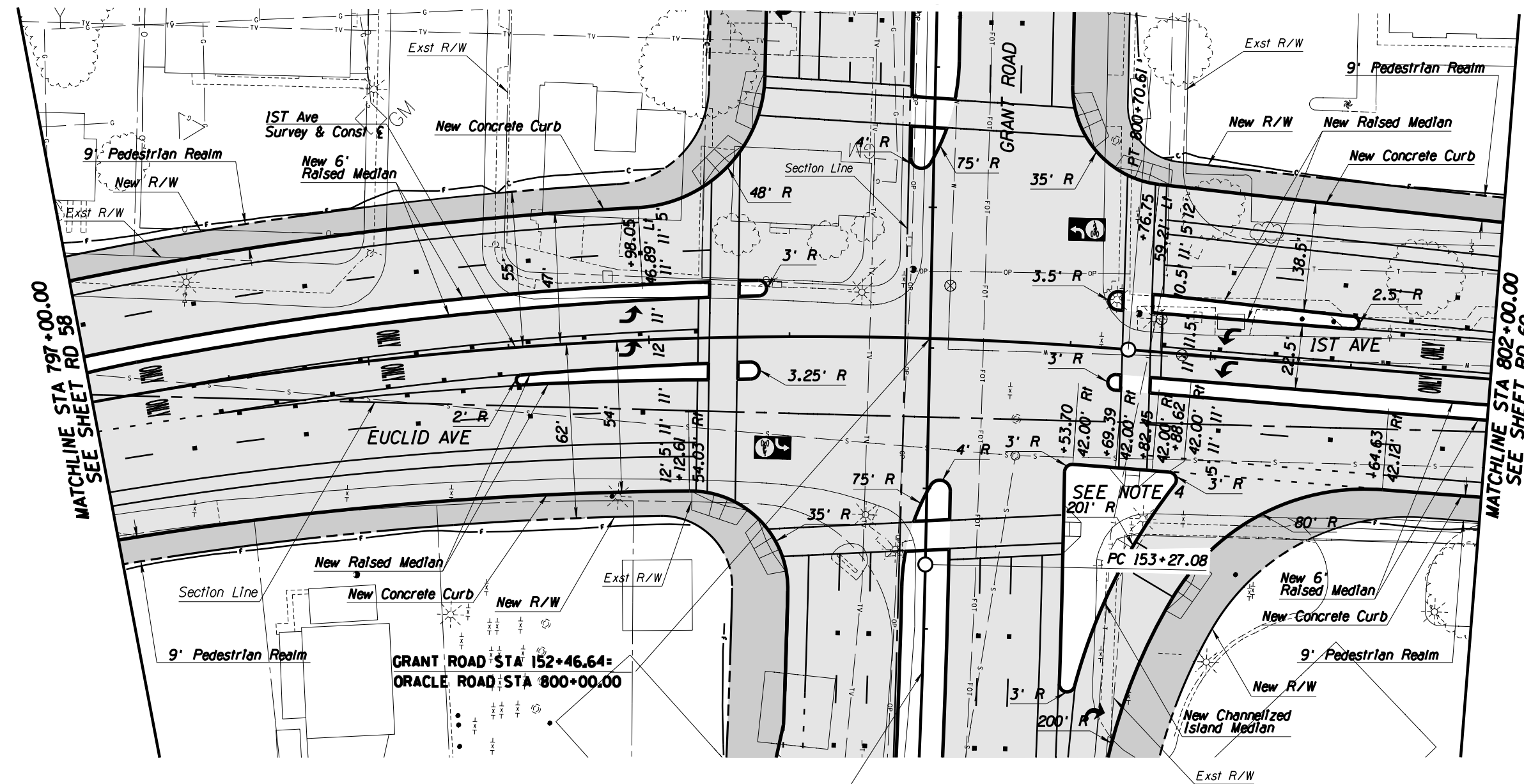
	DSN. BY <b>N. Oulcksaal</b> 11/09 DRWN. BY <b>N. Oulcksaal</b> 11/09 CHKD. BY <b>C. Colson</b> 11/09	REF. _____ SCALE: 1"=20' H 1"=4' V PLAN NO. _____
---	--	--

PR58 OF PR83

143 OF 291



797+00 798+00 799+00 801+00 802+00



MATCHLINE STA 797+00.00  
SEE SHEET RD 58

MATCHLINE STA 802+00.00  
SEE SHEET RD 60

GRANT ROAD STA 152+46.64=  
ORACLE ROAD STA 800+00.00

SEE NOTE 4  
201' R

PC 153+27.08

Grant Road  
Survey & Const E

**General Notes**

1. See sheet PR 59 for PGL, curb, and centerline profiles.
2. Pavement Markings shown as a reference ONLY.
3. See UT sheets for utility plans.
4. See page 19 of "Design Criteria Memo" for Channellized Right Turn Lane detail.

**Legend**

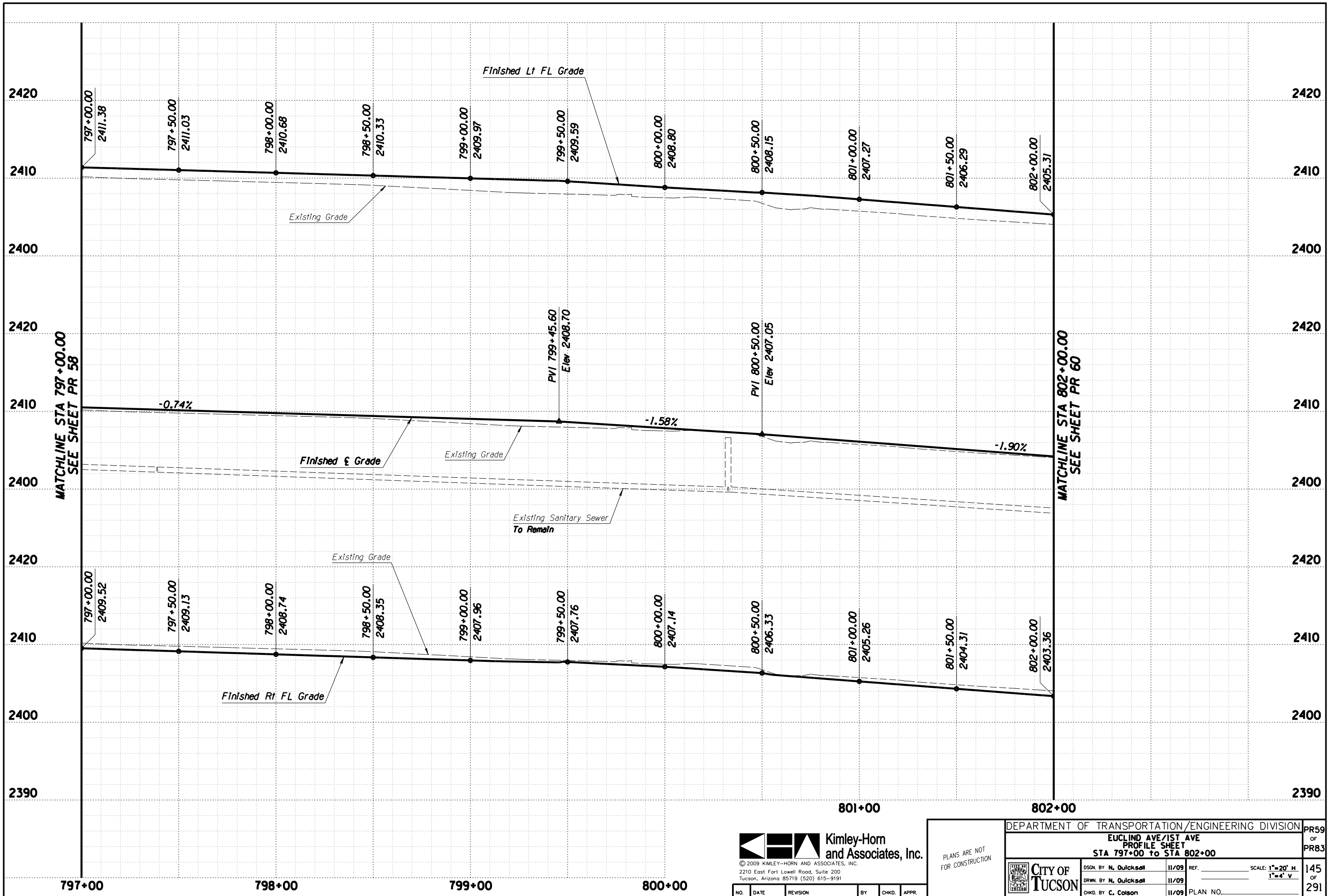
- AC Pvmt
- Pedestrian Realm
- PCC Pvmt



PLANS ARE NOT FOR CONSTRUCTION

DEPARTMENT OF TRANSPORTATION/ENGINEERING DIVISION		RD59
EUCLIND AVE/IST AVE PLAN SHEET STA 797+00 TO STA 802+00		OF RD83
CITY OF TUCSON	DSGN. BY N. Oulcksaill 11/09	144 OF 291
	DRWN. BY N. Oulcksaill 11/09	
CHKD. BY C. Colson 11/09		PLAN NO.

NO.	DATE	REVISION	BY	CHKD.	APPR.

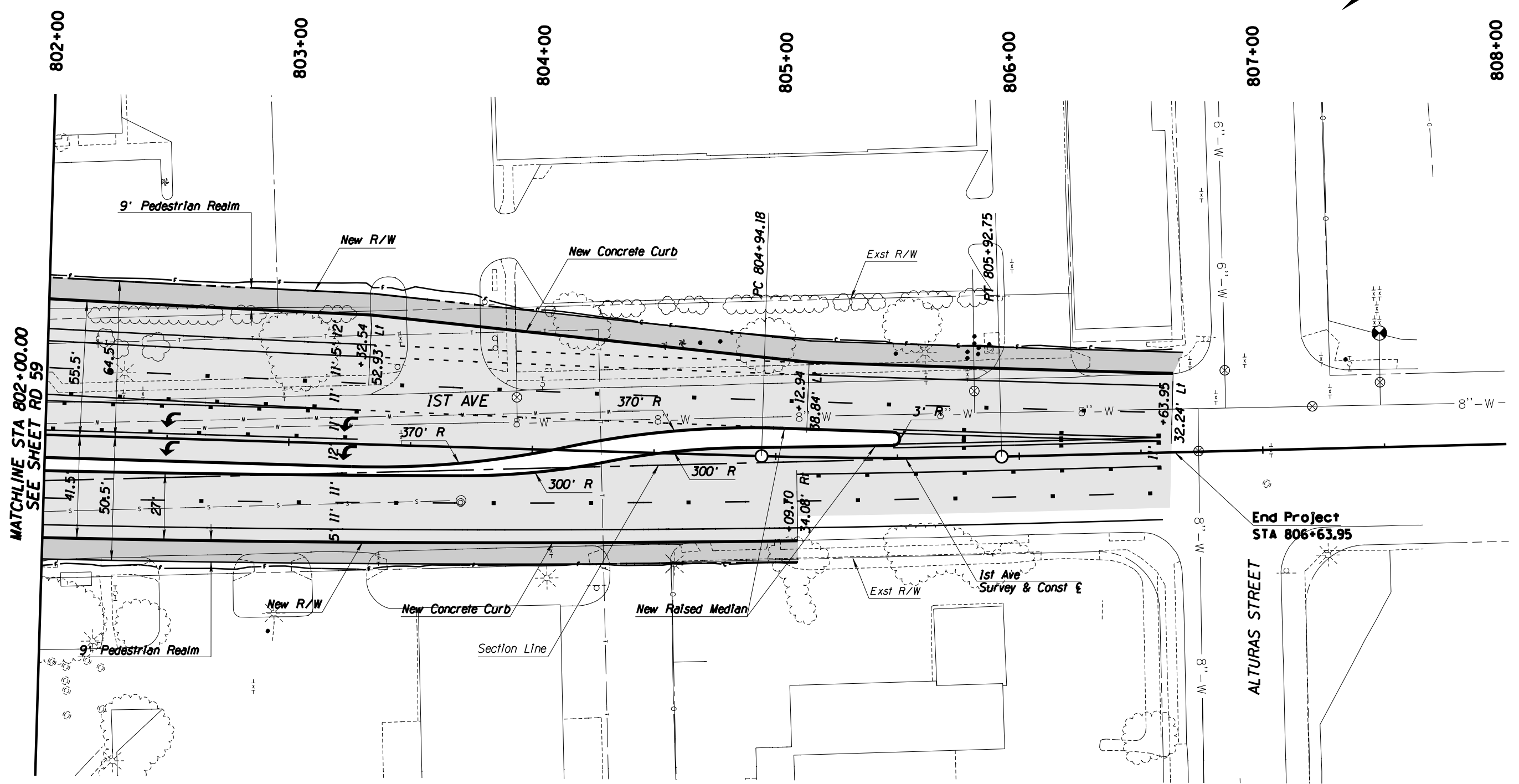
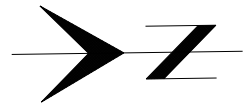


**Kimley-Horn and Associates, Inc.**  
 © 2009 KIMLEY-HORN AND ASSOCIATES, INC.  
 2210 East Fort Lowell Road, Suite 200  
 Tucson, Arizona 85719 (520) 615-9191

PLANS ARE NOT FOR CONSTRUCTION

DEPARTMENT OF TRANSPORTATION/ENGINEERING DIVISION				PR59
EUCLIND AVE/1ST AVE PROFILE SHEET				OF PR83
STA 797+00 TO STA 802+00				
CITY OF TUCSON	DSGN. BY N. Oulckson	11/09	REF.	SCALE: 1"=20' H
	DRWN. BY N. Oulckson	11/09		1"=4' V
	CHKD. BY C. Colson	11/09	PLAN NO.	145 OF 291

NO.	DATE	REVISION	BY	CHKD.	APPR.



MATCHLINE STA 802+00.00  
SEE SHEET RD 59

End Project  
STA 806+63.95

ALTURAS STREET

1st Ave  
Survey & Const E

**General Notes**

1. See sheet PR 60 for PGL, curb, and centerline profiles.
2. Pavement Markings shown as a reference ONLY.
3. See UT sheets for utility plans.

**Legend**

- AC Pvmt
- Pedestrian Realm
- PCC Pvmt

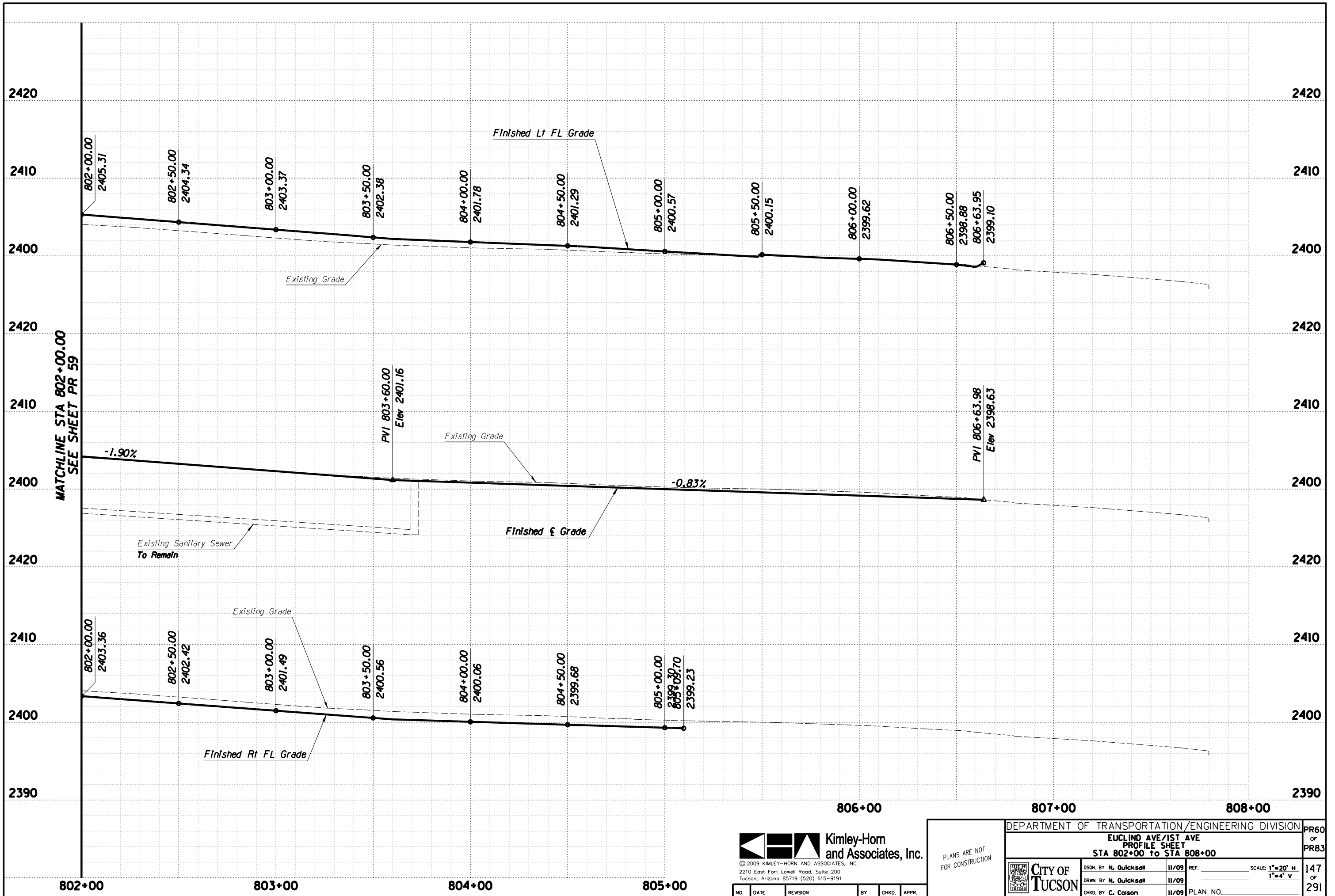


© 2009 KIMLEY-HORN AND ASSOCIATES, INC.  
2210 East Fort Lowell Road, Suite 200  
Tucson, Arizona 85719 (520) 615-9191

NO.	DATE	REVISION	BY	CHKD.	APPR.

PLANS ARE NOT  
FOR CONSTRUCTION

DEPARTMENT OF TRANSPORTATION/ENGINEERING DIVISION				RD60
EUCLIND AVE/1ST AVE PLAN SHEET STA 802+00 to STA 808+00				OF RD83
	DSGN. BY N. Oulcksa	11/09	REF.	SCALE: 1"=20' H.
	DRWN. BY N. Oulcksa	11/09		
	CHKD. BY C. Colson	11/09	PLAN NO.	
				146 OF 291



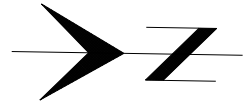
MATCHLINE STA 802+00.00  
SEE SHEET PR 59

**Kimley-Horn and Associates, Inc.**  
 © 2009 KIMLEY-HORN AND ASSOCIATES, INC.  
 2210 East Fort Lowell Road, Suite 200  
 Tucson, Arizona 85719 (520) 615-9191

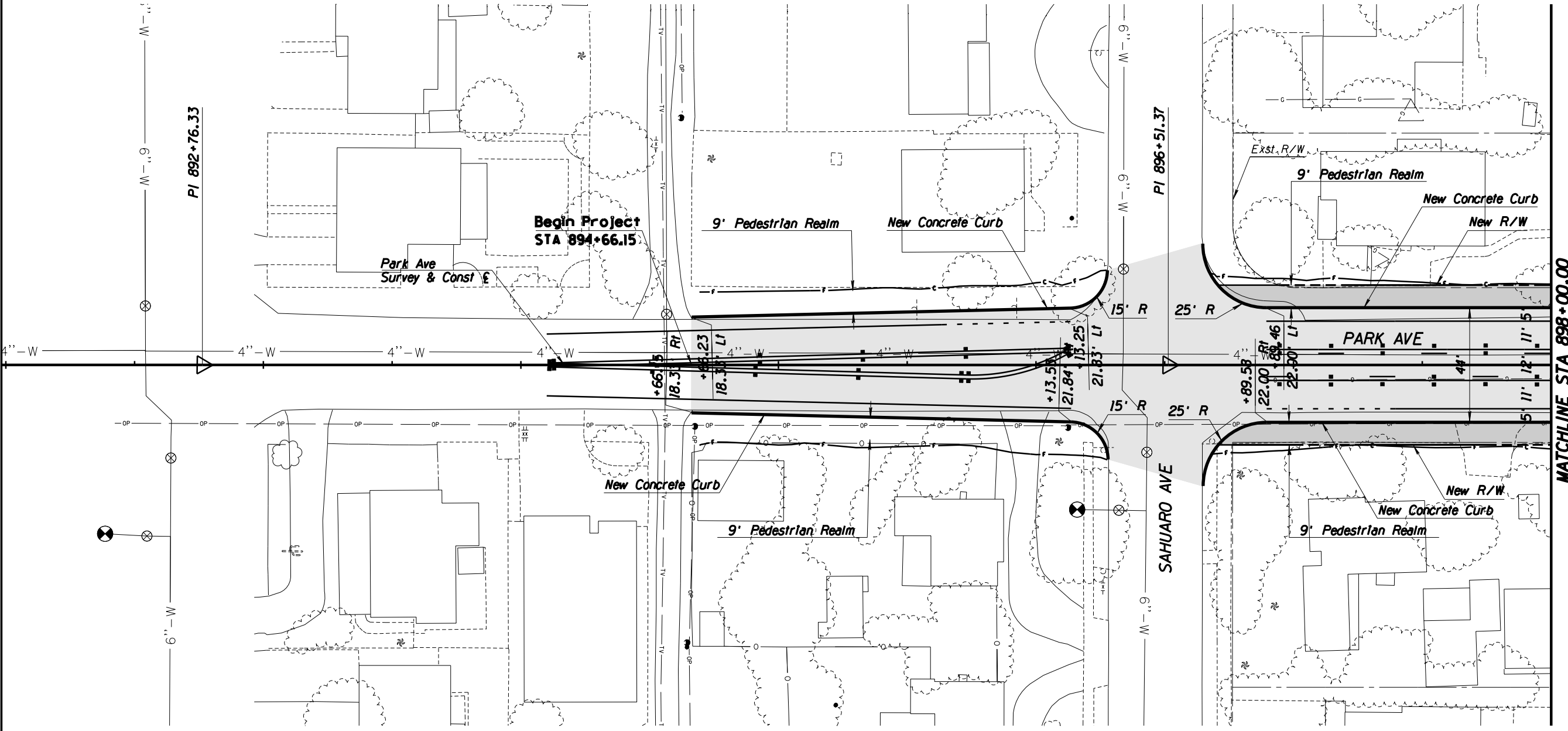
PLANS ARE NOT FOR CONSTRUCTION

DEPARTMENT OF TRANSPORTATION/ENGINEERING DIVISION				PR60
EUCLIND AVE/1ST AVE PROFILE SHEET STA 802+00 TO STA 808+00				OF PR83
CITY OF TUCSON	DSGN. BY N. Oulckson	11/09	REF.	SCALE: 1"=20' H 1"=4' V
	DRWN. BY N. Oulckson	11/09		147 OF 291
	CHKD. BY C. Colson	11/09	PLAN NO.	

NO.	DATE	REVISION	BY	CHKD.	APPR.



893+00                      894+00                      895+00                      896+00                      897+00                      898+00



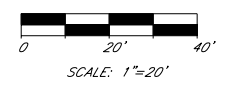
MATCHLINE STA 898+00.00  
SEE SHEET RD 62

**General Notes**

1. See sheet PR 61 for PGL, curb, and centerline profiles.
2. Pavement Markings shown as a reference ONLY.
3. See UT sheets for utility plans.

**Legend**

- AC Pvmt
- Pedestrian Realm
- PCC Pvmt

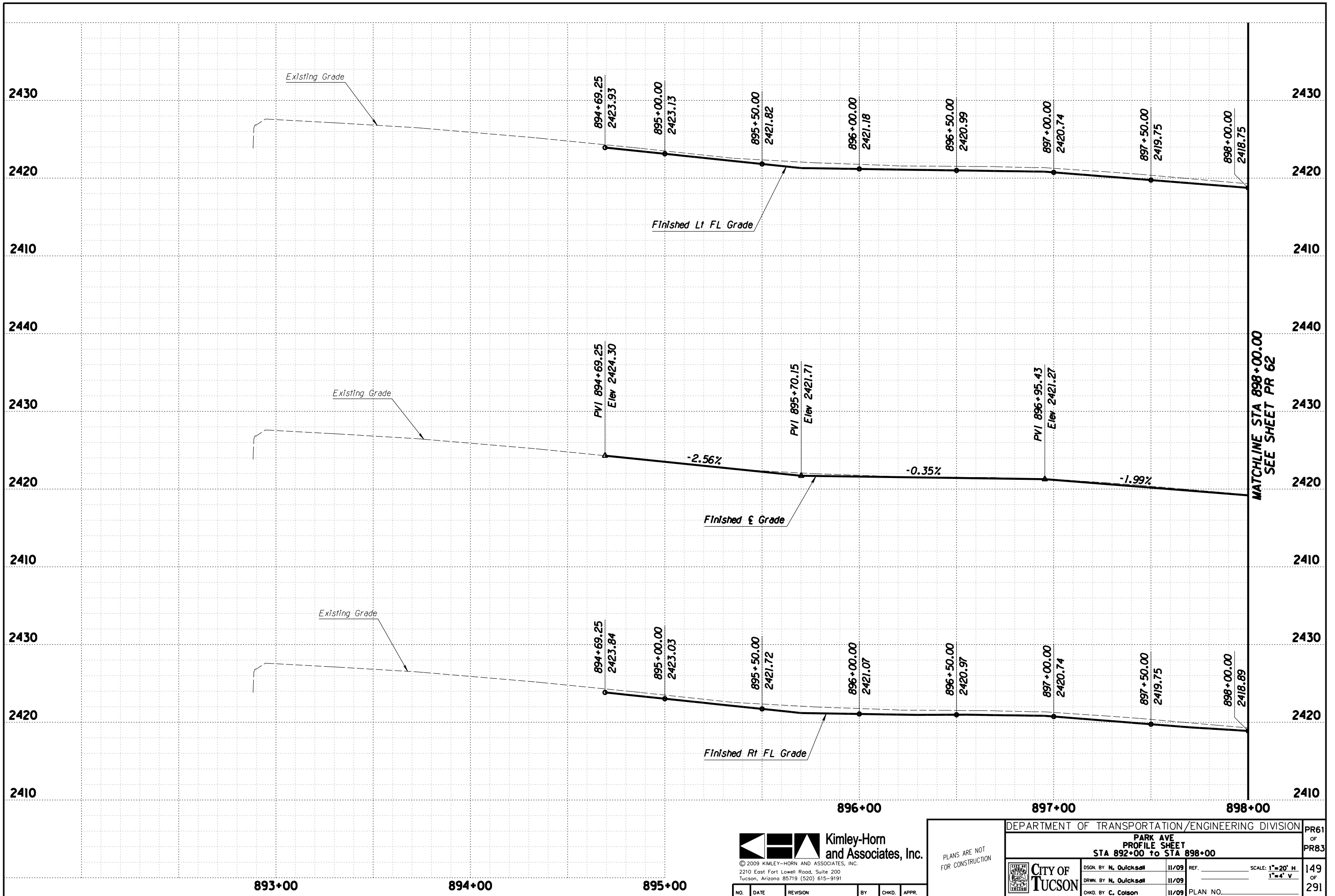


© 2009 KIMLEY-HORN AND ASSOCIATES, INC.  
2210 East Fort Lowell Road, Suite 200  
Tucson, Arizona 85719 (520) 615-9191

NO.	DATE	REVISION	BY	CHKD.	APPR.

PLANS ARE NOT FOR CONSTRUCTION

DEPARTMENT OF TRANSPORTATION/ENGINEERING DIVISION				RD61
PARK AVE PLAN SHEET STA 892+00 TO STA 898+00				OF RD83
	DSGN. BY N. Oulksall	11/09	REF. _____	SCALE: 1"=20' H.
	DRWN. BY N. Oulksall	11/09	_____	148
	CHKD. BY C. Colson	11/09	PLAN NO. _____	OF 291



MATCHLINE STA 898+00.00  
SEE SHEET PR 62

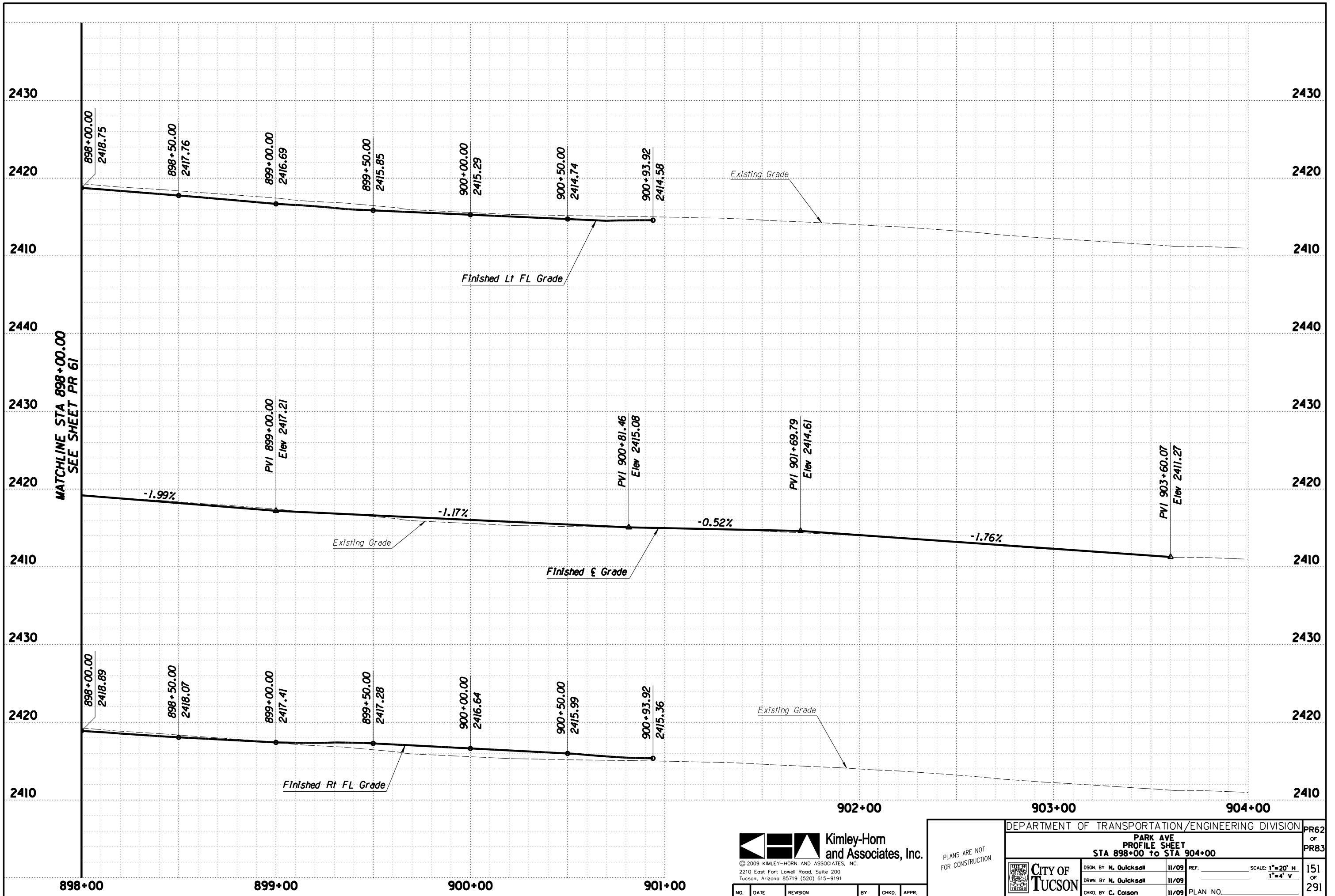
**Kimley-Horn and Associates, Inc.**  
 © 2009 KIMLEY-HORN AND ASSOCIATES, INC.  
 2210 East Fort Lowell Road, Suite 200  
 Tucson, Arizona 85719 (520) 615-9191

PLANS ARE NOT FOR CONSTRUCTION

DEPARTMENT OF TRANSPORTATION/ENGINEERING DIVISION				PR61
PARK AVE PROFILE SHEET STA 892+00 TO STA 898+00				OF
	DSGN. BY N. Oulckson	11/09	REF.	SCALE: 1"=20' H 1"=4' V
	DRWN. BY N. Oulckson	11/09		149
	CHKD. BY C. Colson	11/09	PLAN NO.	OF 291

NO.	DATE	REVISION	BY	CHKD.	APPR.





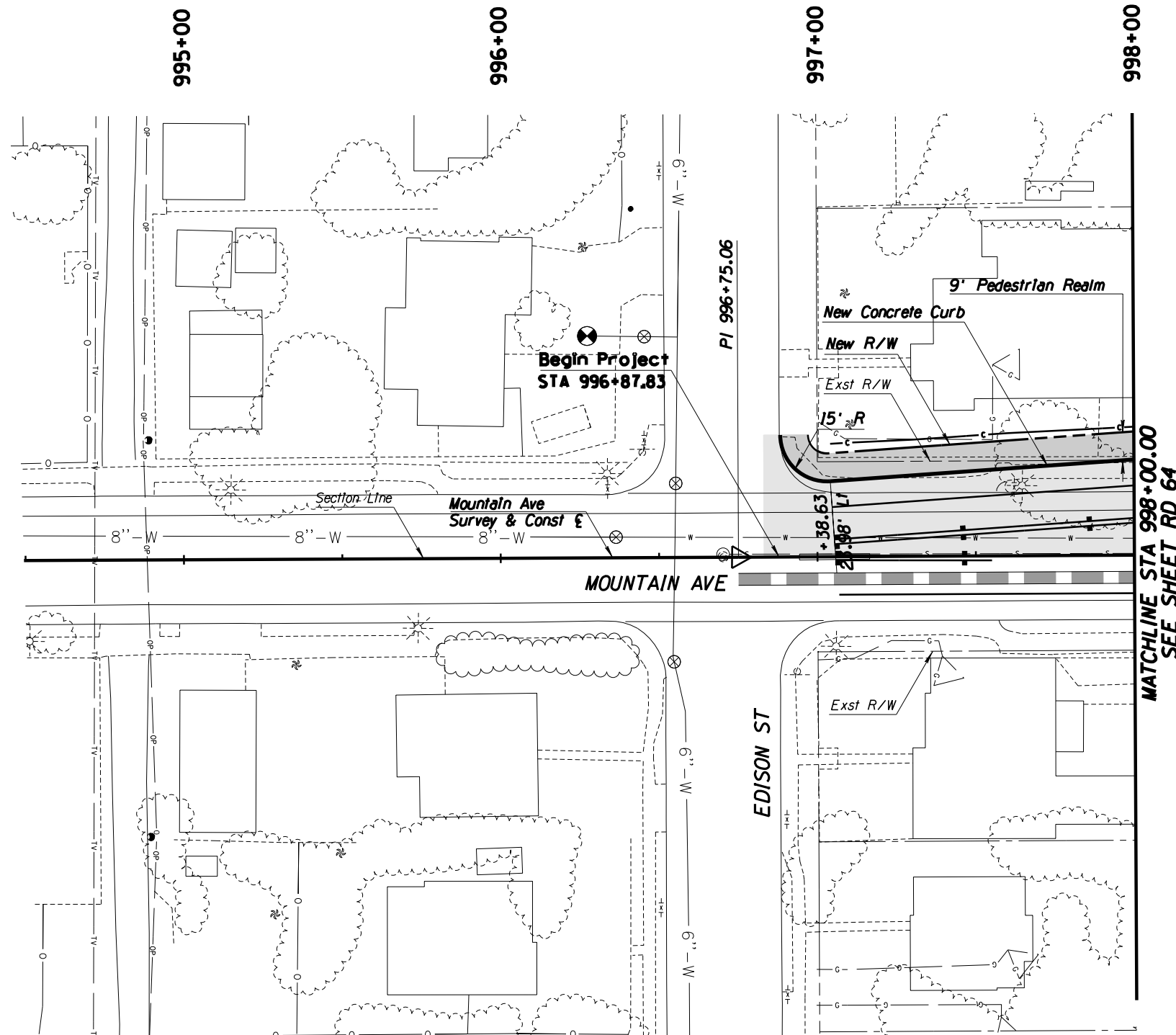
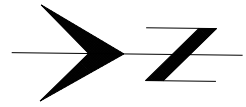
MATCHLINE STA 898+00.00  
SEE SHEET PR 61

**Kimley-Horn and Associates, Inc.**  
 © 2009 KIMLEY-HORN AND ASSOCIATES, INC.  
 2210 East Fort Lowell Road, Suite 200  
 Tucson, Arizona 85719 (520) 615-9191

PLANS ARE NOT FOR CONSTRUCTION

DEPARTMENT OF TRANSPORTATION/ENGINEERING DIVISION				PR62
PARK AVE PROFILE SHEET STA 898+00 TO STA 904+00				OF PR83
CITY OF TUCSON	DSGN. BY N. Oulckson	11/09	REF.	SCALE: 1"=20' H 1"=4' V
	DRWN. BY N. Oulckson	11/09		
	CHKD. BY C. Colson	11/09	PLAN NO.	

NO.	DATE	REVISION	BY	CHKD.	APPR.

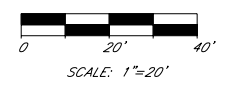


**General Notes**

1. See sheet PR 63 for PGL, curb, and centerline profiles.
2. Pavement Markings shown as a reference ONLY.
3. See UT sheets for utility plans.

**Legend**

- AC Pvmt
- Pedestrian Realm
- PCC Pvmt



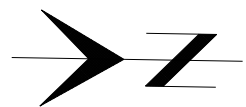
© 2009 KIMLEY-HORN AND ASSOCIATES, INC.  
 2210 East Fort Lowell Road, Suite 200  
 Tucson, Arizona 85719 (520) 615-9191

PLANS ARE NOT FOR CONSTRUCTION

DEPARTMENT OF TRANSPORTATION/ENGINEERING DIVISION				RD63 OF RD83
MOUNTAIN AVE PLAN SHEET STA 994+50 to STA 998+00				
	DSGN. BY <b>M. Huggins</b>	11/09	REF. _____	SCALE: 1"=20' H XX
	DRWN. BY <b>M. Huggins</b>	11/09		152 OF 291
	CHKD. BY <b>C. Colson</b>	11/09	PLAN NO. _____	

NO.	DATE	REVISION	BY	CHKD.	APPR.





998+00

999+00

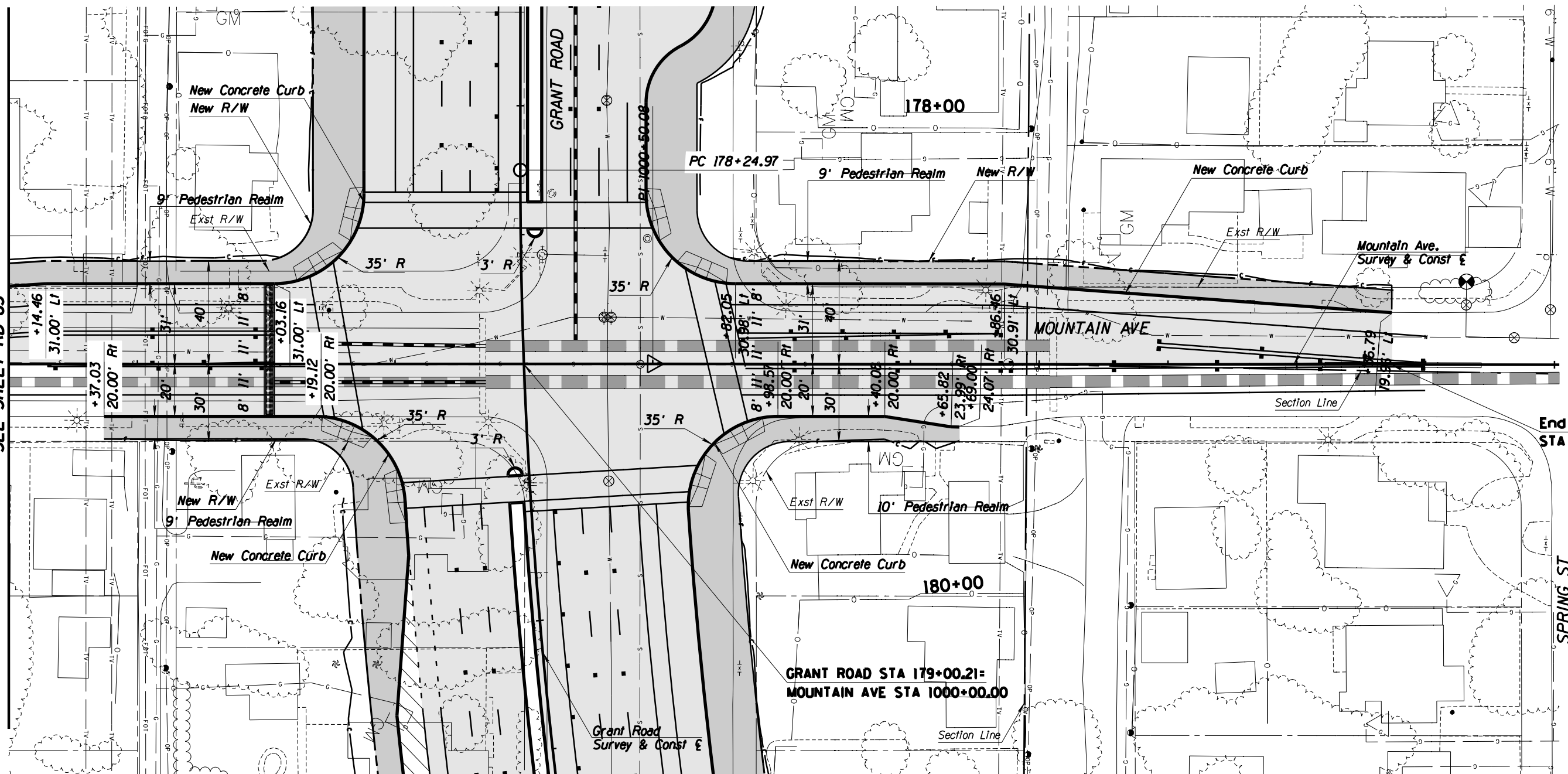
1001+00

1002+00

1003+00

1004+00

MATCHLINE STA 998+00.00  
SEE SHEET RD 63



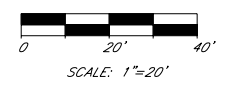
End Project  
STA 1003+36.79

**General Notes**

1. See sheet PR 64 for PGL, curb, and centerline profiles.
2. Pavement Markings shown as a reference ONLY.
3. See UT sheets for utility plans.
4. See SD sheets for new storm drain plan and profiles.

**Legend**

- AC Pvmt
- Pedestrian Realm
- PCC Pvmt

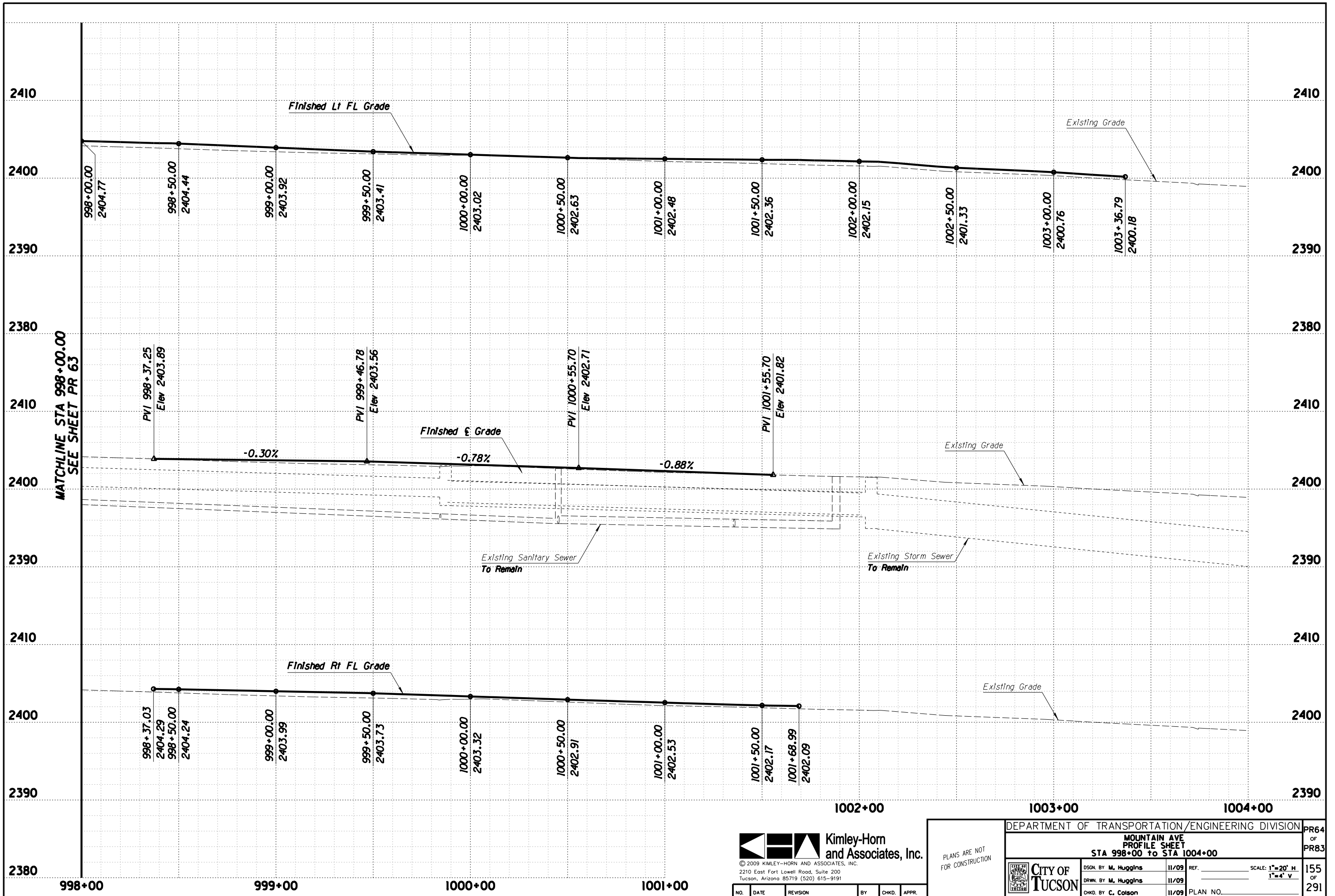


© 2009 KIMLEY-HORN AND ASSOCIATES, INC.  
2210 East Fort Lowell Road, Suite 200  
Tucson, Arizona 85719 (520) 615-9191

NO.	DATE	REVISION	BY	CHKD.	APPR.

PLANS ARE NOT  
FOR CONSTRUCTION

DEPARTMENT OF TRANSPORTATION/ENGINEERING DIVISION		RD64
MOUNTAIN AVE PLAN SHEET STA 998+00 TO STA 1004+00		OF RD83
<p><b>CITY OF TUCSON</b></p>	DSGN. BY <b>M. Huggins</b> 11/09	SCALE: 1"=20' H 154 OF 291
	DRWN. BY <b>M. Huggins</b> 11/09	
	CHKD. BY <b>C. Colson</b> 11/09	
PLAN NO.		



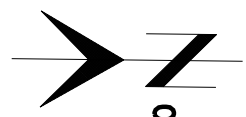
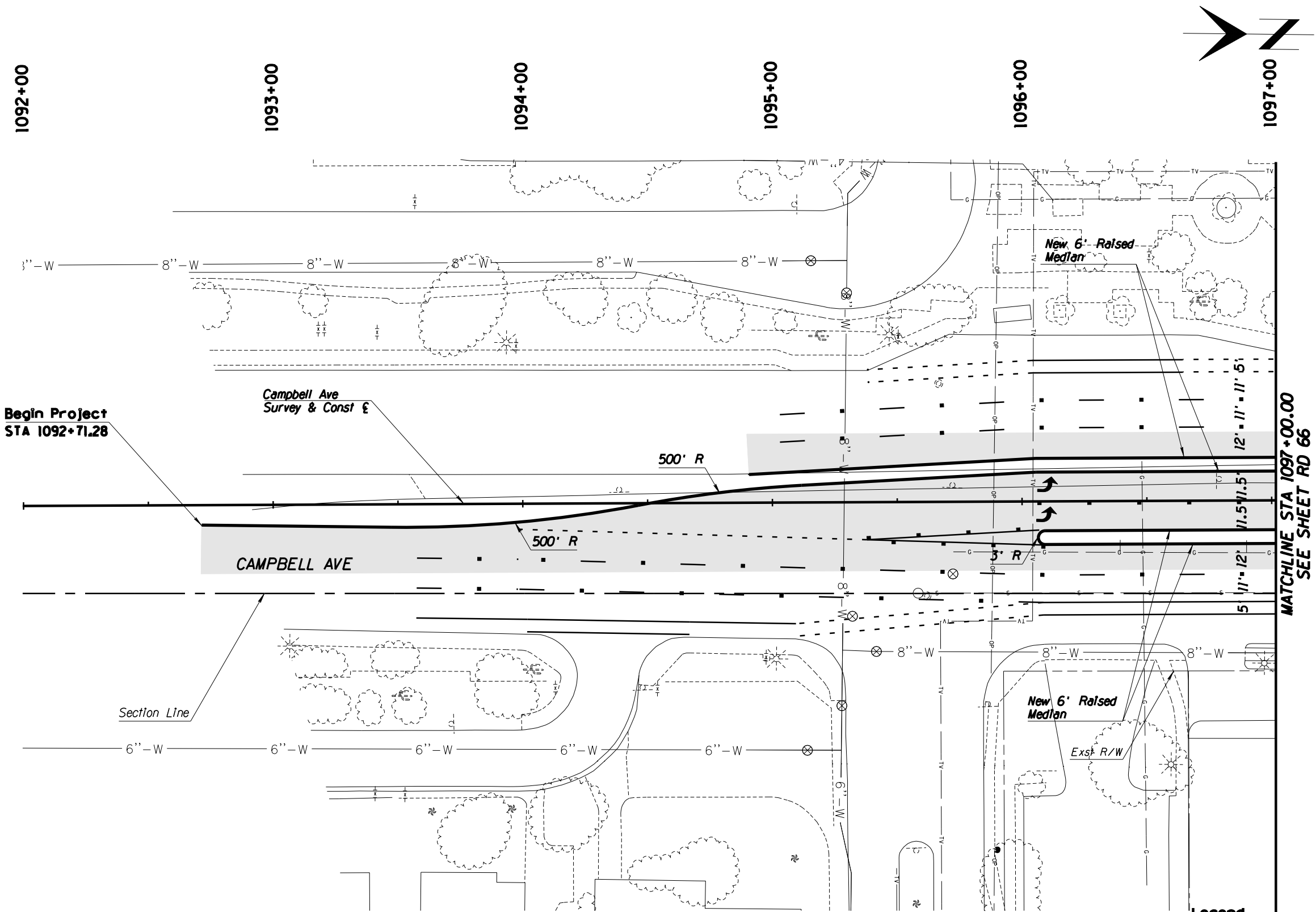
MATCHLINE STA 998+00.00  
SEE SHEET PR 63

**Kimley-Horn and Associates, Inc.**  
 © 2009 KIMLEY-HORN AND ASSOCIATES, INC.  
 2210 East Fort Lowell Road, Suite 200  
 Tucson, Arizona 85719 (520) 615-9191

PLANS ARE NOT FOR CONSTRUCTION

DEPARTMENT OF TRANSPORTATION/ENGINEERING DIVISION				PR64
MOUNTAIN AVE PROFILE SHEET STA 998+00 TO STA 1004+00				OF PR83
CITY OF TUCSON	DSGN. BY M. Huggins	11/09	REF.	SCALE: 1"=20' H 1"=4' V
	DRWN. BY M. Huggins	11/09		155
	CHKD. BY C. Colson	11/09	PLAN NO.	OF 291

NO.	DATE	REVISION	BY	CHKD.	APPR.

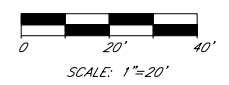


**General Notes**

1. See sheet PR 65 for PGL, curb, and centerline profiles.
2. Pavement Markings shown as a reference ONLY.
3. See UT sheets for utility plans.

**Legend**

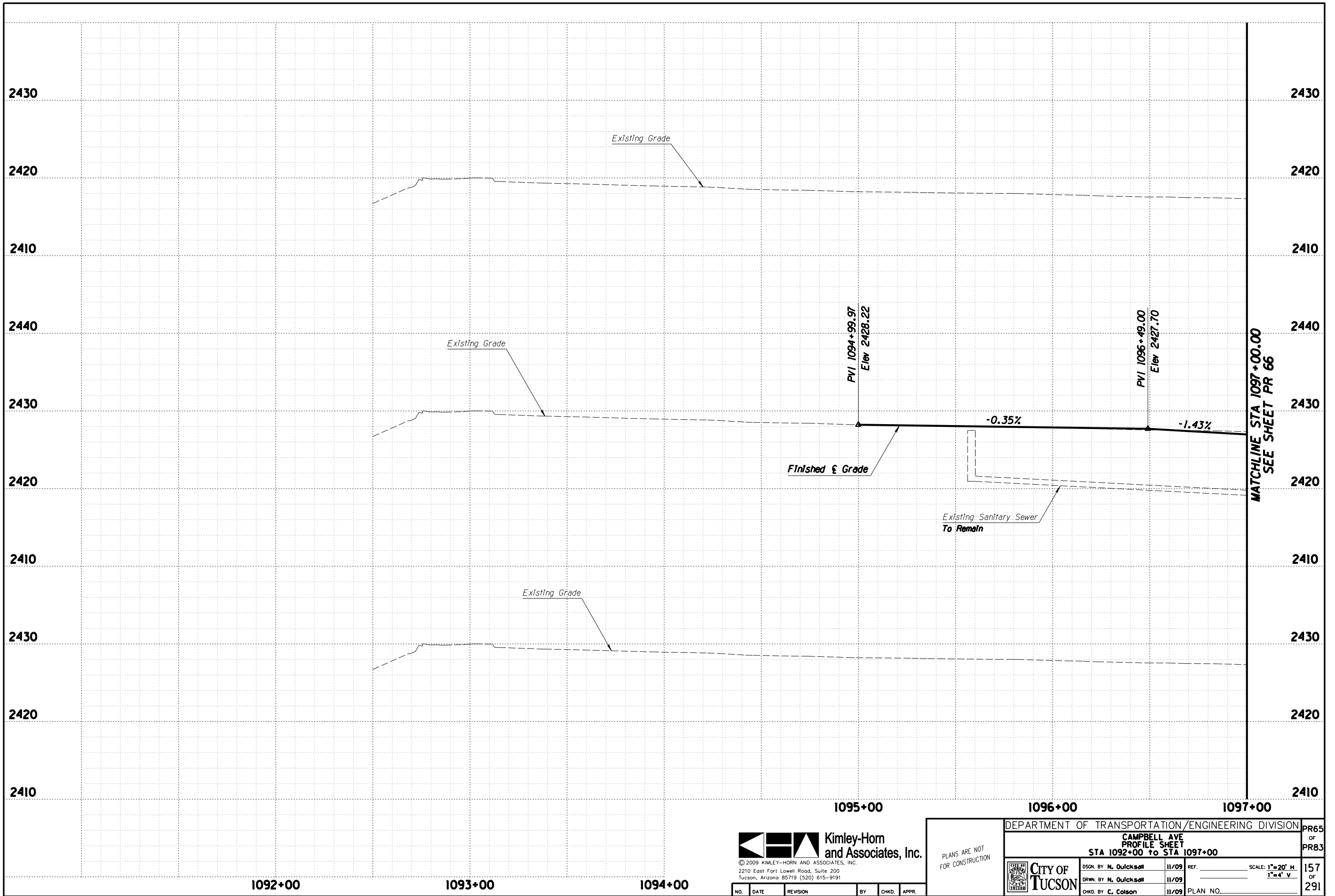
- AC Pvmt
- Pedestrian Realm
- PCC Pvmt



NO.	DATE	REVISION	BY	CHKD.	APPR.

PLANS ARE NOT FOR CONSTRUCTION

DEPARTMENT OF TRANSPORTATION/ENGINEERING DIVISION		RD65
CAMPBELL AVE PLAN SHEET STA 1092+00 to STA 1097+00		OF RD83
 CITY OF TUCSON	DSGN. BY <b>N. Oulksell</b> 11/09	REF. SCALE: 1"=20' H.
	DRWN. BY <b>M. Huggins</b> 11/09	156
	CHKD. BY <b>C. Colson</b> 11/09	OF 291
PLAN NO.		



**Kimley-Horn and Associates, Inc.**  
 © 2009 KIMLEY-HORN AND ASSOCIATES, INC.  
 2210 East Fort Lowell Road, Suite 200  
 Tucson, Arizona 85719 (520) 615-9191

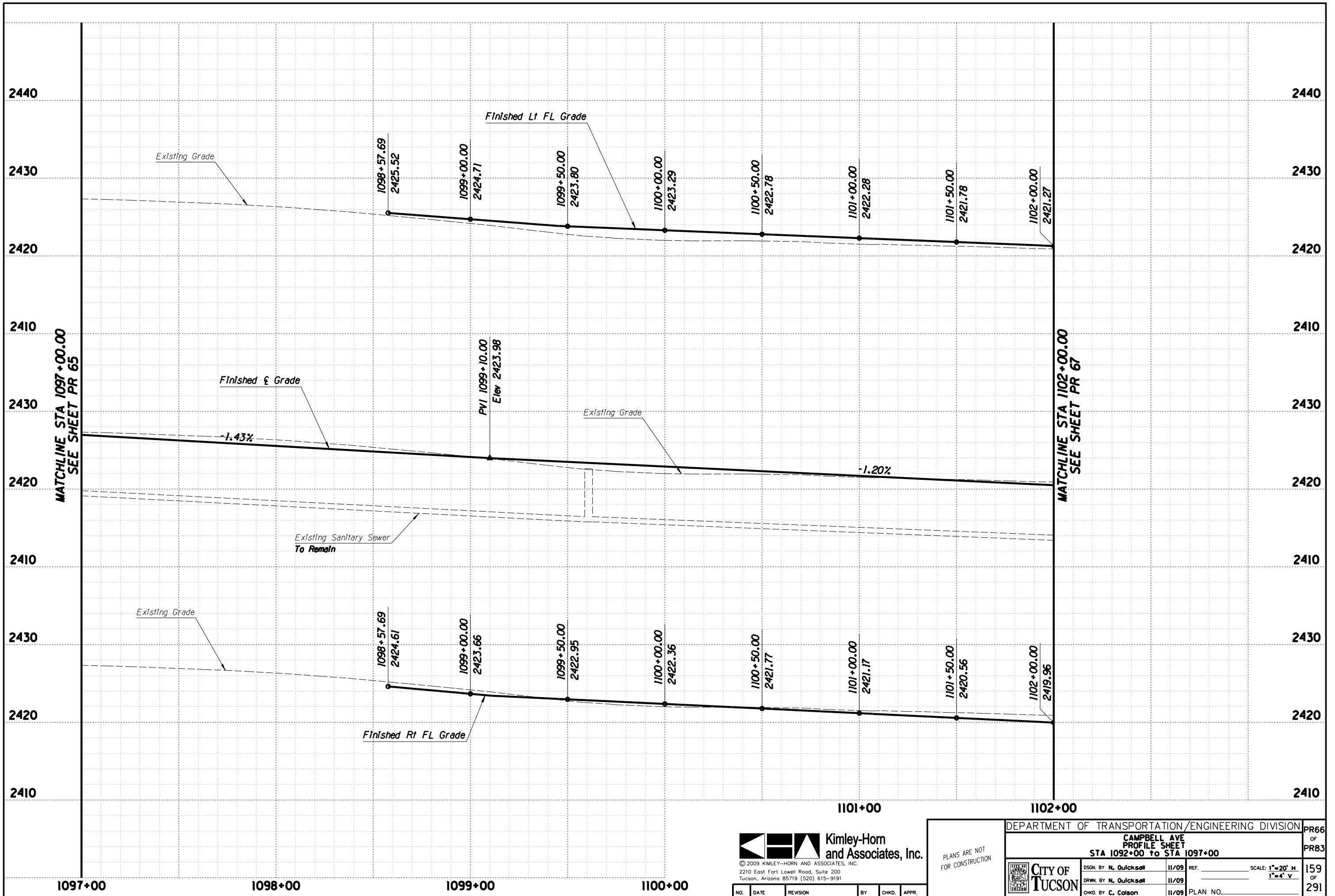
PLANS ARE NOT FOR CONSTRUCTION

DEPARTMENT OF TRANSPORTATION/ENGINEERING DIVISION				PR65
CAMPBELL AVE PROFILE SHEET STA 1092+00 to STA 1097+00				OF PR83
CITY OF TUCSON	DSGN. BY N. Oulckson	11/09	REF.	SCALE: 1"=20' H 1"=4' V
	DRWN. BY N. Oulckson	11/09		
	CHKD. BY C. Colson	11/09	PLAN NO.	

NO.	DATE	REVISION	BY	CHKD.	APPR.

157  
OF  
291



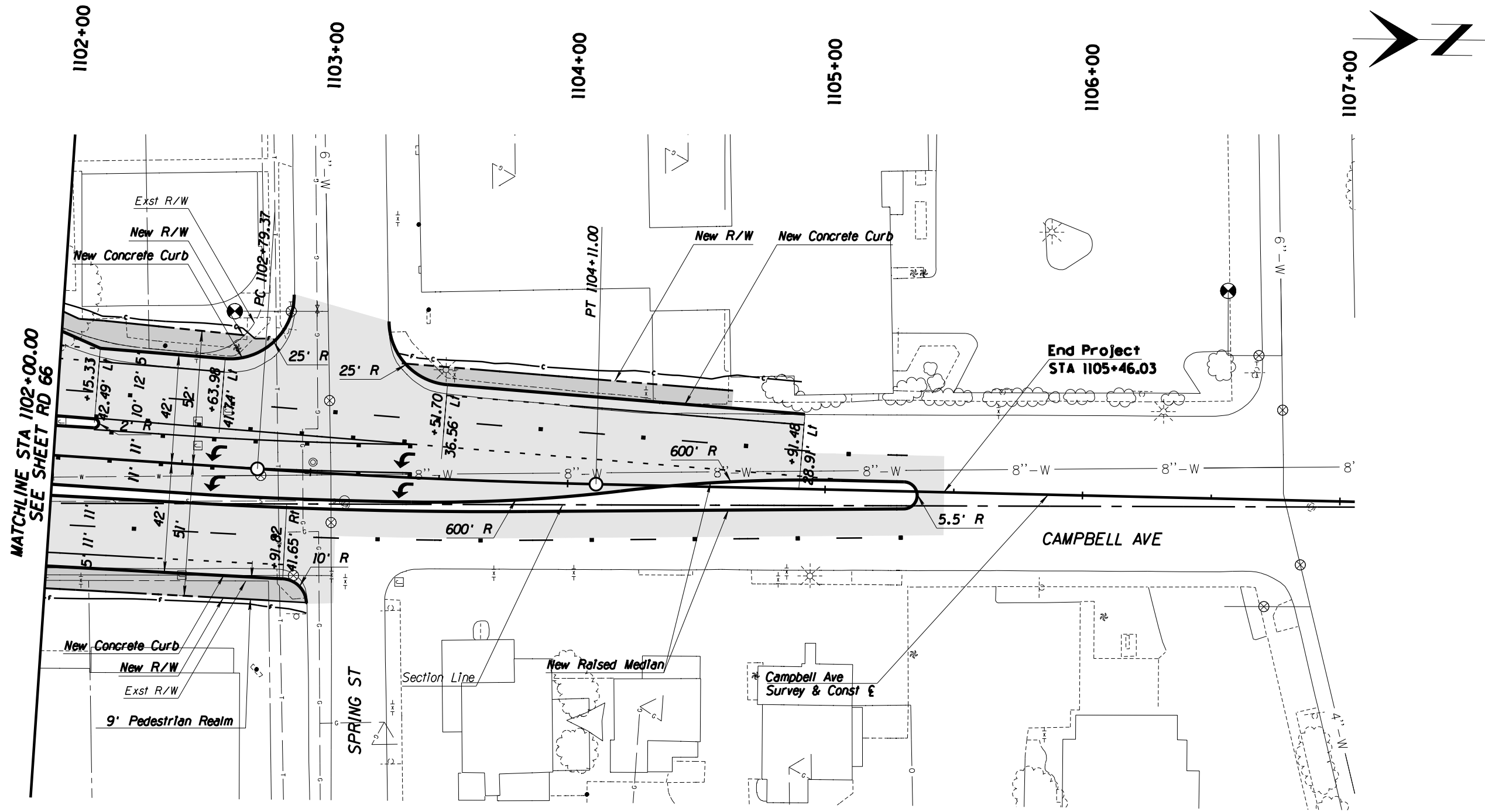


**Kimley-Horn and Associates, Inc.**  
 © 2009 KIMLEY-HORN AND ASSOCIATES, INC.  
 2210 East Fort Lowell Road, Suite 200  
 Tucson, Arizona 85719 (520) 615-9191

PLANS ARE NOT FOR CONSTRUCTION

DEPARTMENT OF TRANSPORTATION/ENGINEERING DIVISION		PR66
CAMPBELL AVE PROFILE SHEET STA 1092+00 TO STA 1097+00		OF PR83
DESIGN BY N. Oulckson	11/09	SCALE: 1"=20' H 1"=4' V
DRAWN BY N. Oulckson	11/09	159 OF 291
CHKD BY C. Colson	11/09	PLAN NO.

NO.	DATE	REVISION	BY	CHKD.	APPR.



**General Notes**

1. See sheet PR 67 for PGL, curb, and centerline profiles.
2. Pavement Markings shown as a reference ONLY.
3. See UT sheets for utility plans.

**Legend**

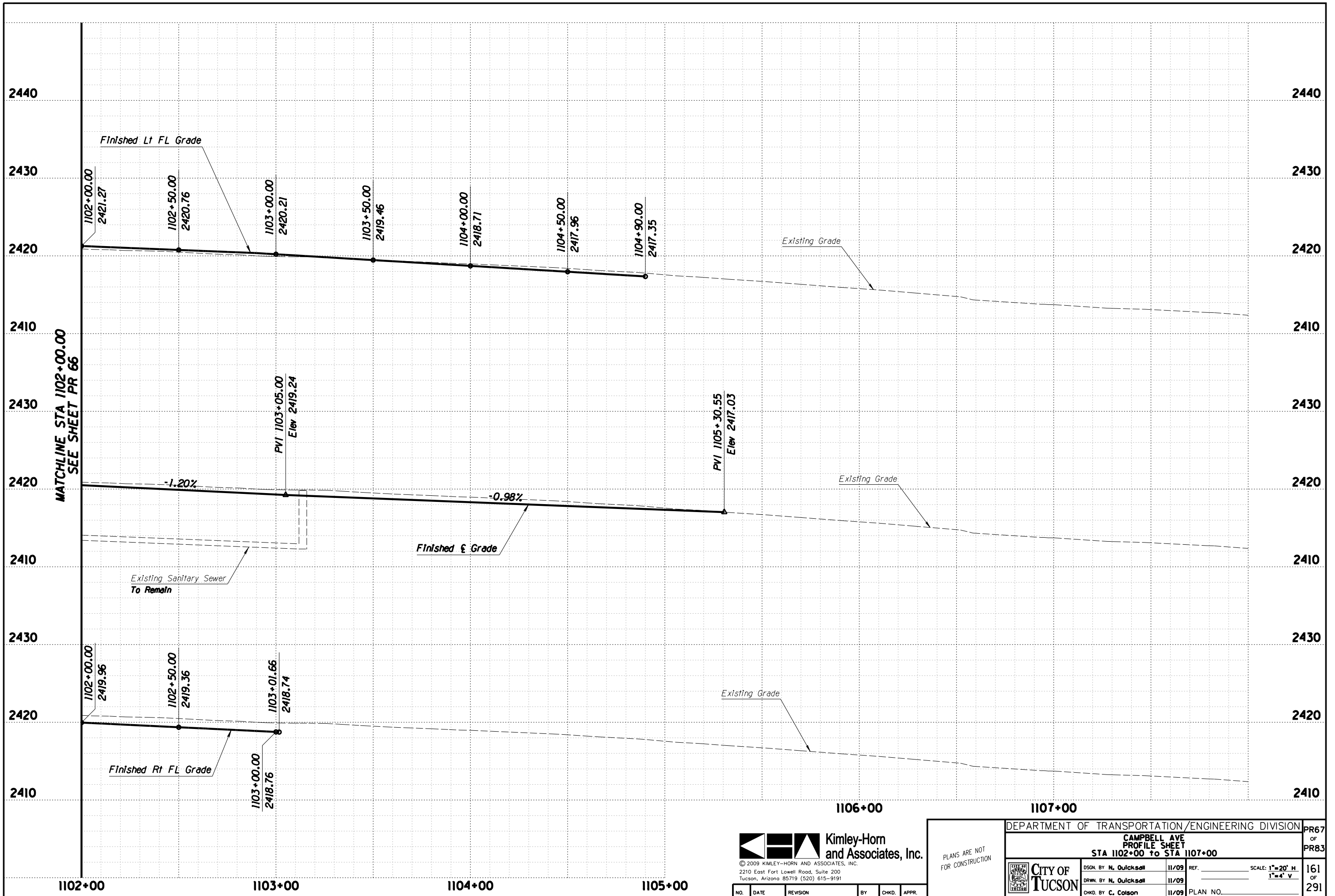
- AC Pvmt
- Pedestrian Realm
- PCC Pvmt



 © 2009 KIMLEY-HORN AND ASSOCIATES, INC. 2210 East Fort Lowell Road, Suite 200 Tucson, Arizona 85719 (520) 615-9191		DEPARTMENT OF TRANSPORTATION/ENGINEERING DIVISION		RD67 OF RD83
		CAMPBELL AVE PLAN SHEET STA 1102+00 to STA 1107+00		SCALE: 1"=20' H.
CITY OF TUCSON		DSN. BY N. Oulcksa 11/09	REF. _____	160 OF 291
CHD. BY C. Colson 11/09		PLAN NO. _____		

PLANS ARE NOT FOR CONSTRUCTION

NO.	DATE	REVISION	BY	CHKD.	APPR.



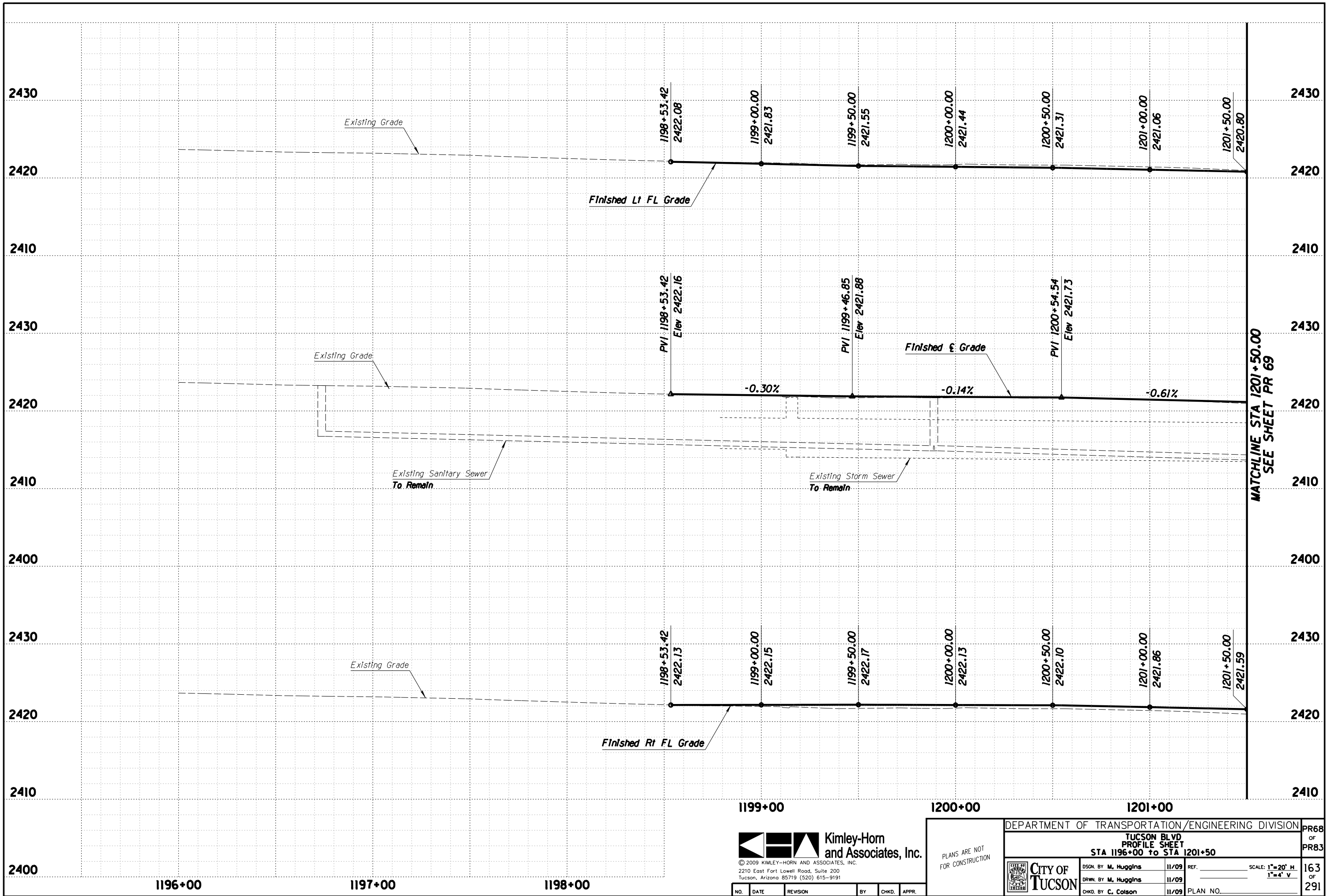
**Kimley-Horn and Associates, Inc.**  
 © 2009 KIMLEY-HORN AND ASSOCIATES, INC.  
 2210 East Fort Lowell Road, Suite 200  
 Tucson, Arizona 85719 (520) 615-9191

PLANS ARE NOT FOR CONSTRUCTION

DEPARTMENT OF TRANSPORTATION/ENGINEERING DIVISION		PR67
CAMPBELL AVE PROFILE SHEET STA 1102+00 TO STA 1107+00		OF PR83
CITY OF TUCSON	DSGN. BY N. Oulckson 11/09	SCALE: 1"=20' H 1"=4' V
	DRWN. BY N. Oulckson 11/09	161
	CHKD. BY C. Colson 11/09	OF 291
	PLAN NO.	

NO.	DATE	REVISION	BY	CHKD.	APPR.



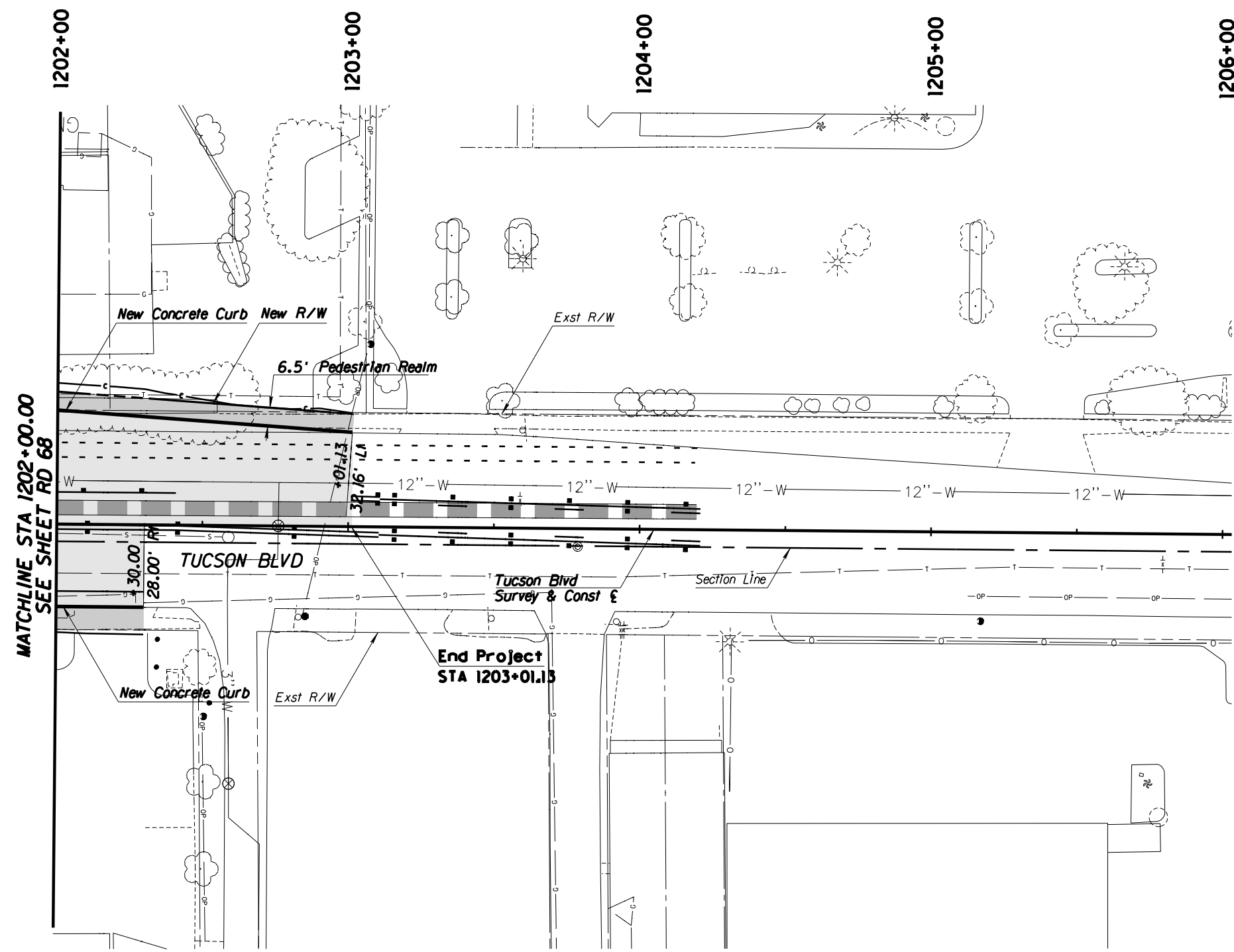
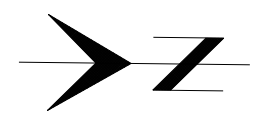


**Kimley-Horn and Associates, Inc.**  
 © 2009 KIMLEY-HORN AND ASSOCIATES, INC.  
 2210 East Fort Lowell Road, Suite 200  
 Tucson, Arizona 85719 (520) 615-9191

PLANS ARE NOT FOR CONSTRUCTION

DEPARTMENT OF TRANSPORTATION/ENGINEERING DIVISION		PR68
TUCSON BLVD PROFILE SHEET STA 1196+00 TO STA 1201+50		OF PR83
CITY OF TUCSON	DSGN. BY M. Huggins 11/09	SCALE: 1"=20' H 1"=4' V
	DRWN. BY M. Huggins 11/09	
	CHKD. BY C. Colson 11/09	
PLAN NO.		163 OF 291

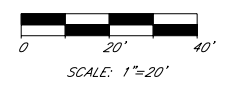
NO.	DATE	REVISION	BY	CHKD.	APPR.



1. See sheet PR 69 for PGL, curb, and centerline profiles.
2. Pavement Markings shown as a reference ONLY.
3. See UT sheets for utility plans.

**Legend**

- AC Pvmt
- Pedestrian Realm
- PCC Pvmt

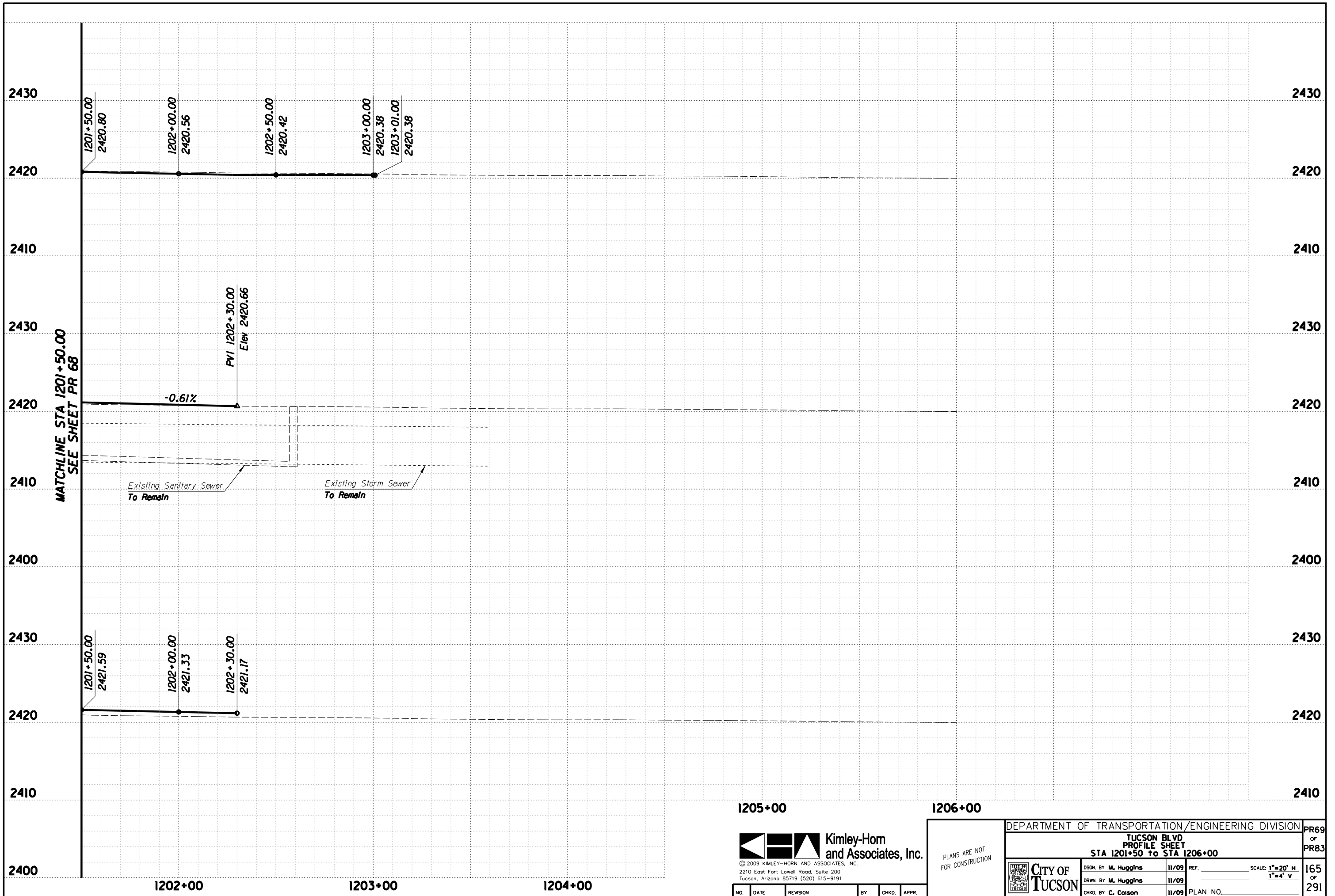


© 2009 KIMLEY-HORN AND ASSOCIATES, INC.  
 2210 East Fort Lowell Road, Suite 200  
 Tucson, Arizona 85719 (520) 615-9191

NO.	DATE	REVISION	BY	CHKD.	APPR.

PLANS ARE NOT FOR CONSTRUCTION

DEPARTMENT OF TRANSPORTATION/ENGINEERING DIVISION				RD69
TUCSON BLVD PLAN SHEET STA 1202+00 to STA 1206+00				OF RD83
 <b>CITY OF TUCSON</b>	DSGN. BY <b>M. Huggins</b>	11/09	REF.	SCALE: 1"=20' H.
	DRWN. BY <b>M. Huggins</b>	11/09		
	CHKD. BY <b>C. Colson</b>	11/09	PLAN NO.	
				164 OF 291



MATCHLINE STA 1201+50.00  
SEE SHEET PR 68

Existing Sanitary Sewer  
To Remain

Existing Storm Sewer  
To Remain

-0.61%

PVI 1202+30.00  
Elev 2420.66

1205+00

1206+00

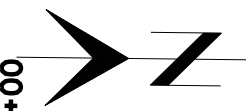
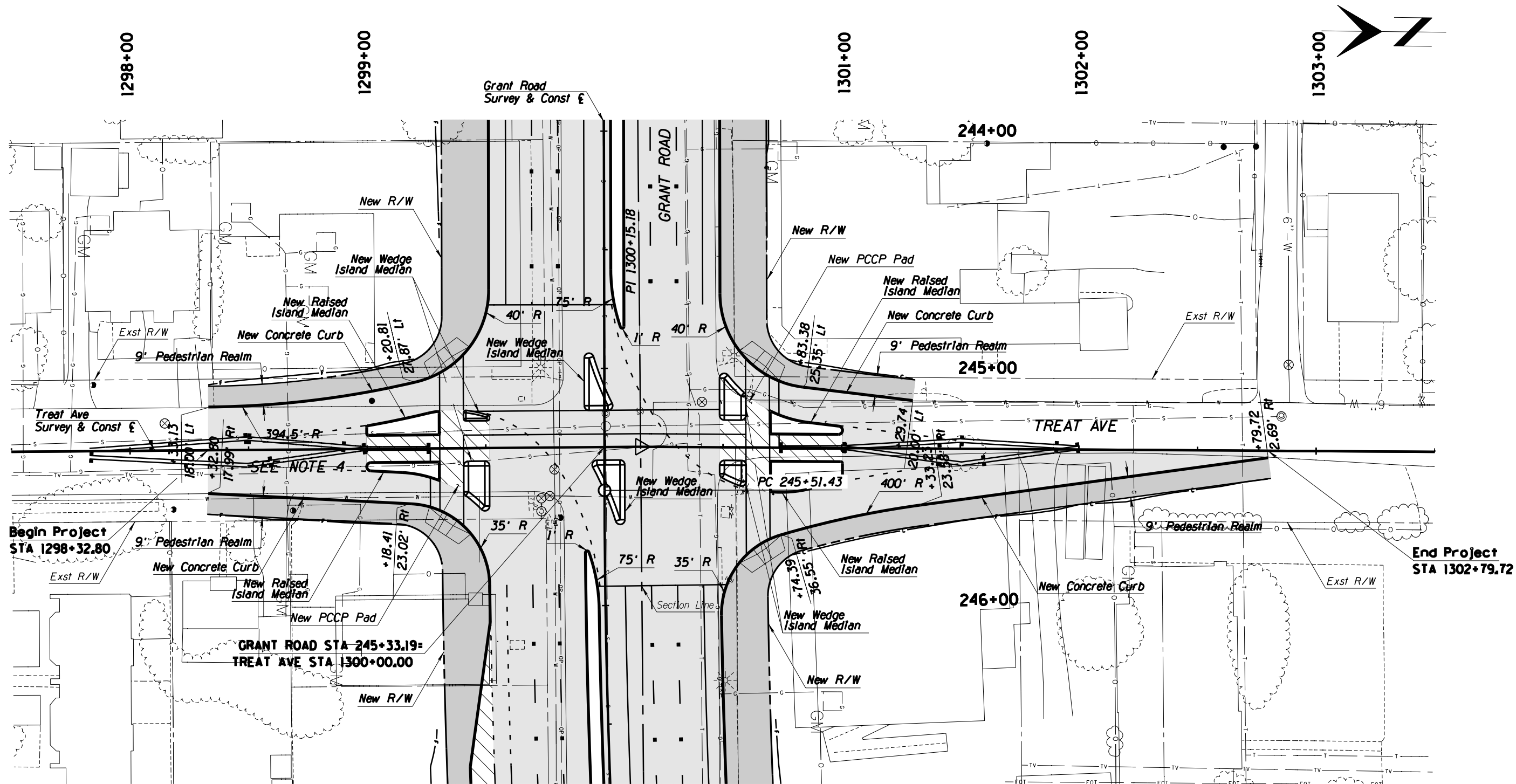


© 2009 KIMLEY-HORN AND ASSOCIATES, INC.  
2210 East Fort Lowell Road, Suite 200  
Tucson, Arizona 85719 (520) 615-9191

NO.	DATE	REVISION	BY	CHKD.	APPR.

PLANS ARE NOT  
FOR CONSTRUCTION

DEPARTMENT OF TRANSPORTATION/ENGINEERING DIVISION				PR69
TUCSON BLVD PROFILE SHEET STA 1201+50 TO STA 1206+00				OF
CITY OF TUCSON				PR83
DSGN. BY	M. Huggins	11/09	REF.	SCALE: 1"=20' H 1"=4' V
DRWN. BY	M. Huggins	11/09	PLAN NO.	165
CHKD. BY	C. Colson	11/09		OF
				291

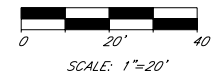


**General Notes**

1. See sheet PR 70 for PGL, curb, and centerline profiles.
2. Pavement Markings shown as a reference ONLY.
3. See UT sheets for utility plans.
4. See page 23 of "Design Criteria Memo" for Toucan Intersection detail.

**Legend**

- AC Pvmt
- Pedestrian Realm
- PCC Pvmt

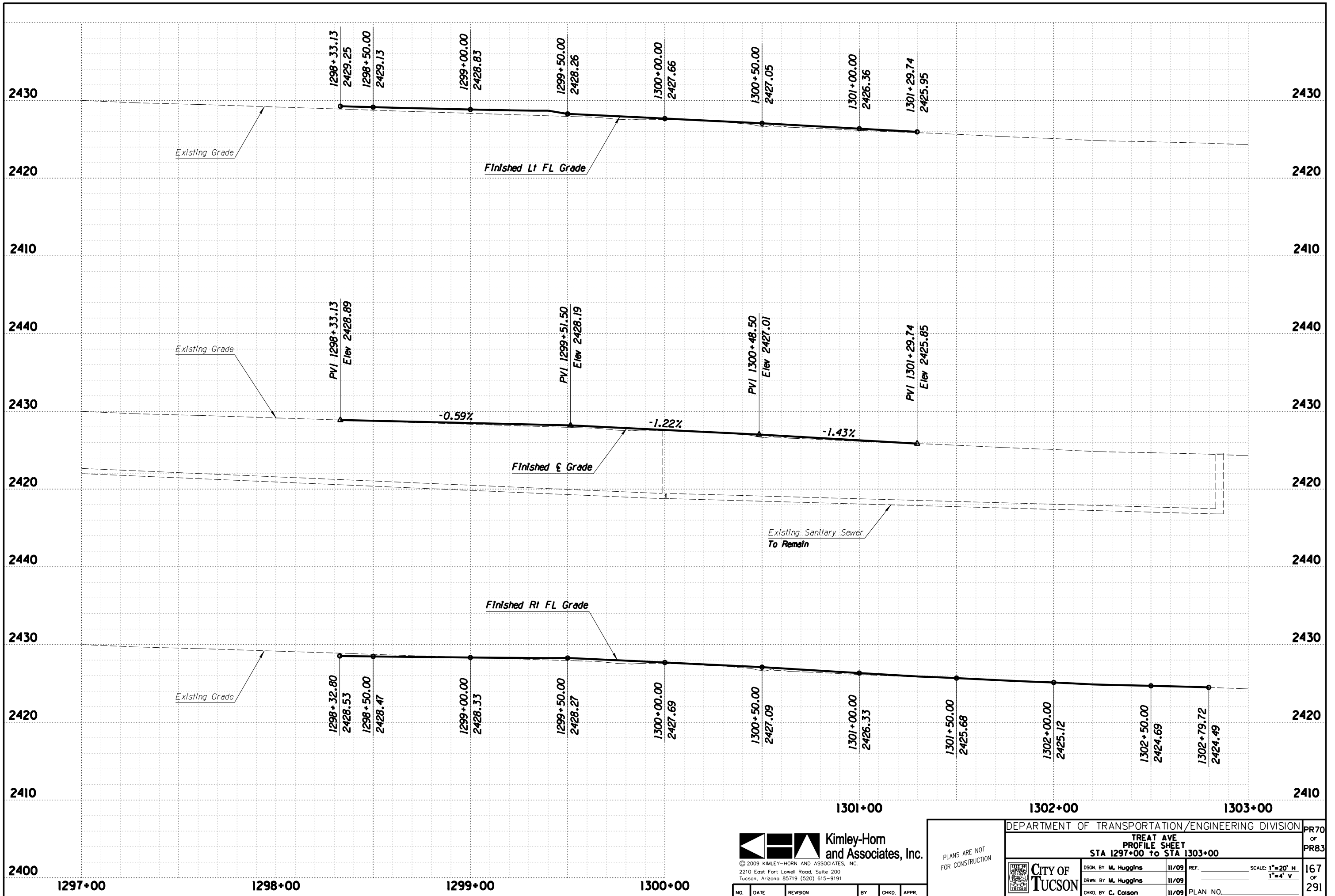


© 2009 KIMLEY-HORN AND ASSOCIATES, INC.  
 2210 East Fort Lowell Road, Suite 200  
 Tucson, Arizona 85719 (520) 615-9191

NO.	DATE	REVISION	BY	CHKD.	APPR.

PLANS ARE NOT FOR CONSTRUCTION

DEPARTMENT OF TRANSPORTATION/ENGINEERING DIVISION		RD70
TREAT AVE PLAN SHEET STA 1297+50 TO STA 1303+50		OF RD83
CITY OF TUCSON	DSGN. BY M. Huggins 11/09	REF. SCALE: 1"=20' H.
	DRWN. BY M. Huggins 11/09	166
	CHKD. BY C. Colson 11/09	OF 291
PLAN NO.		

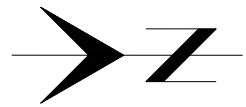


**Kimley-Horn and Associates, Inc.**  
 © 2009 KIMLEY-HORN AND ASSOCIATES, INC.  
 2210 East Fort Lowell Road, Suite 200  
 Tucson, Arizona 85719 (520) 615-9191

PLANS ARE NOT FOR CONSTRUCTION

DEPARTMENT OF TRANSPORTATION/ENGINEERING DIVISION				PR70
TREAT AVE PROFILE SHEET STA 1297+00 TO STA 1303+00				OF PR83
CITY OF TUCSON	DSGN. BY M. Huggins	11/09	REF.	SCALE: 1"=20' H 1"=4' V
	DRWN. BY M. Huggins	11/09		167
	CHKD. BY C. Colson	11/09	PLAN NO.	OF 291

NO.	DATE	REVISION	BY	CHKD.	APPR.



1391+00

1392+00

1393+00

1394+00

1395+00

1396+00

1397+00

PC 1392+13.00

PT 1393+55.03

Begin Project  
STA 1394+86.61

PI 1395+15.74

COUNTRY CLUB ROAD

Country Club Road  
Survey & Const E

Section Line

9' Pedestrian Realm

Ext R/W

New Concrete Curb

New R/W

MATCHLINE STA 1397+00.00  
SEE SHEET RD 72

8'-W

8'-W

8'-W

ALC

**General Notes**

1. See sheet PR 71 for PGL, curb, and centerline profiles.
2. Pavement Markings shown as a reference ONLY.
3. See UT sheets for utility plans.

**Legend**

- AC Pvmt
- Pedestrian Realm
- PCC Pvmt



**Kimley-Horn and Associates, Inc.**

© 2009 KIMLEY-HORN AND ASSOCIATES, INC.  
2210 East Fort Lowell Road, Suite 200  
Tucson, Arizona 85719 (520) 615-9191

NO.	DATE	REVISION	BY	CHKD.	APPR.

PLANS ARE NOT FOR CONSTRUCTION

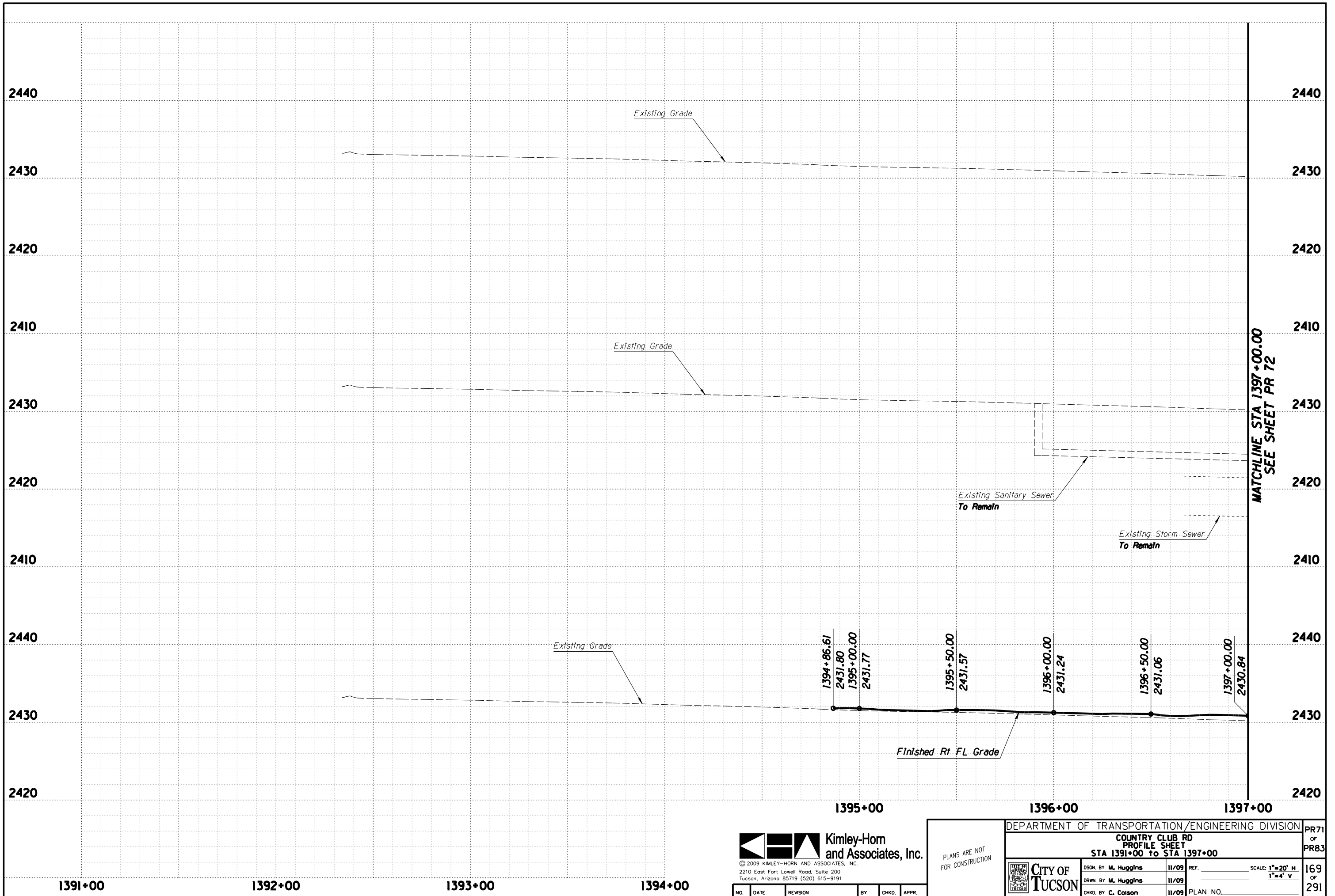
DEPARTMENT OF TRANSPORTATION/ENGINEERING DIVISION

**COUNTRY CLUB ROAD  
PLAN SHEET  
STA 1391+00 TO STA 1397+00**

	DSGN. BY <b>M. Huggins</b>	11/09	REF.	SCALE: 1"=20' H.
	DRWN. BY <b>M. Huggins</b>	11/09		
	CHKD. BY <b>C. Colson</b>	11/09	PLAN NO.	

RD71  
OF  
RD83

168  
OF  
291



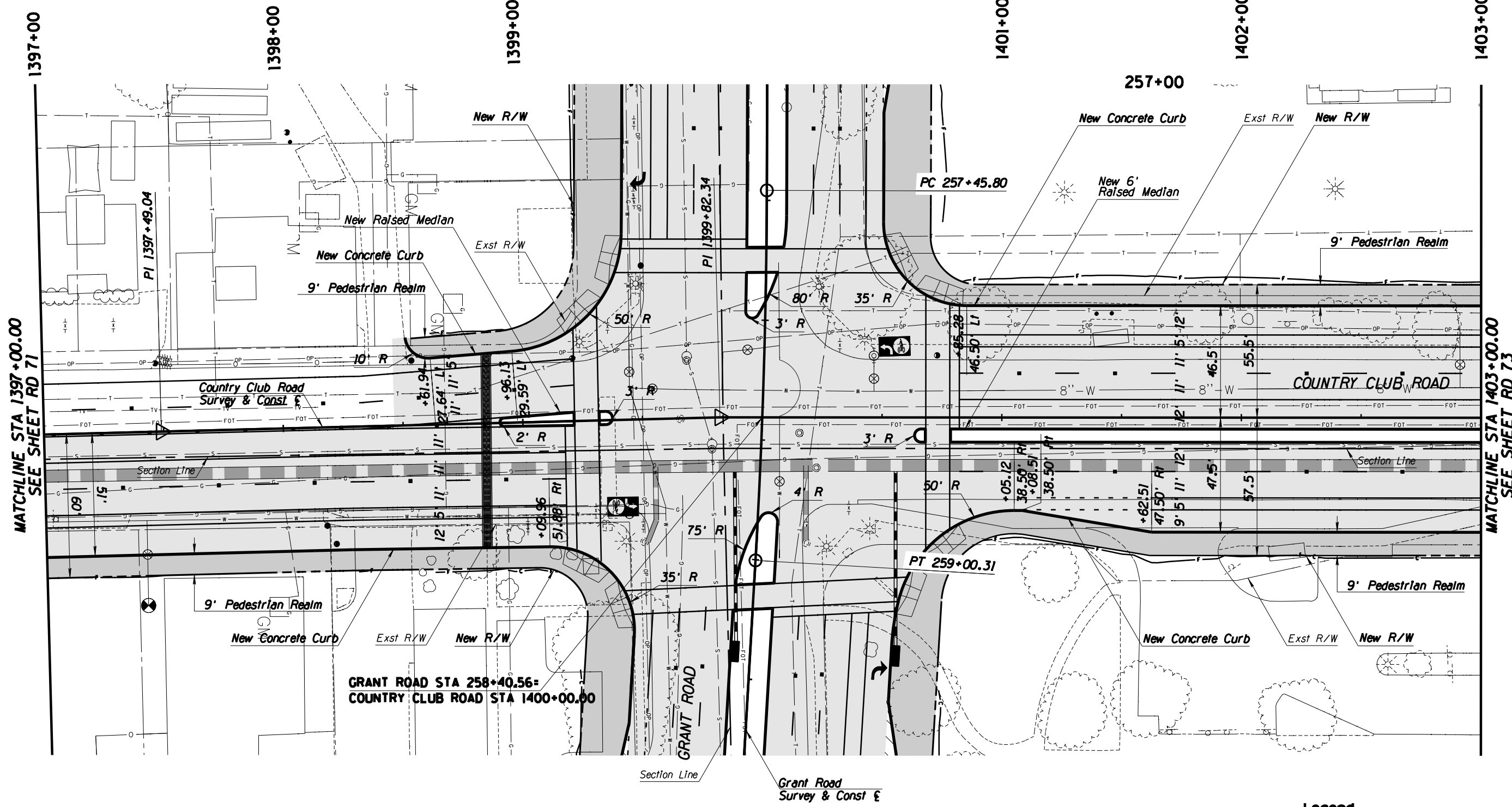
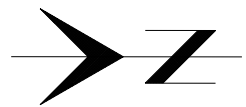
MATCHLINE STA 1397+00.00  
SEE SHEET PR 72

**Kimley-Horn and Associates, Inc.**  
© 2009 KIMLEY-HORN AND ASSOCIATES, INC.  
2210 East Fort Lowell Road, Suite 200  
Tucson, Arizona 85719 (520) 615-9191

PLANS ARE NOT FOR CONSTRUCTION

DEPARTMENT OF TRANSPORTATION/ENGINEERING DIVISION				PR71
COUNTRY CLUB RD				OF
PROFILE SHEET				PR83
STA 1391+00 TO STA 1397+00				
	DSGN. BY <b>M. Huggins</b>	11/09	REF.	SCALE: 1"=20' H
	DRWN. BY <b>M. Huggins</b>	11/09		1"=4' V
	CHKD. BY <b>C. Colson</b>	11/09	PLAN NO.	
				169
				OF
				291

NO.	DATE	REVISION	BY	CHKD.	APPR.



MATCHLINE STA 1397+00.00  
SEE SHEET RD 71

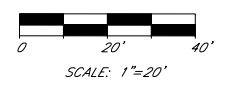
MATCHLINE STA 1403+00.00  
SEE SHEET RD 73

**General Notes**

1. See sheet PR 72 for PGL, curb, and centerline profiles.
2. Pavement Markings shown as a reference ONLY.
3. See UT sheets for utility plans.
4. See SD sheets for new storm drain plan and profiles.

**Legend**

- AC Pvmt
- Pedestrian Realm
- PCC Pvmt

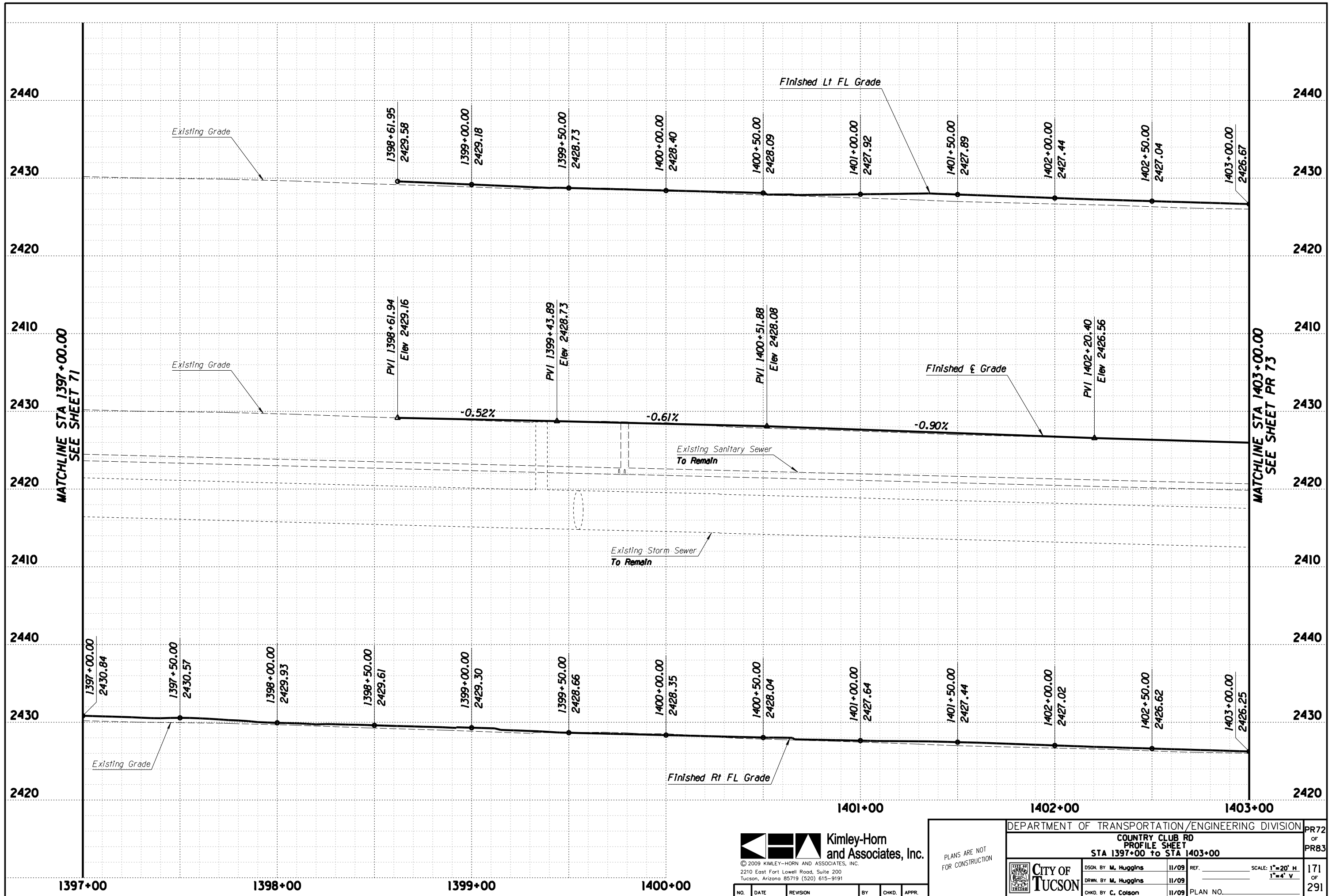


© 2009 KIMLEY-HORN AND ASSOCIATES, INC.  
2210 East Fort Lowell Road, Suite 200  
Tucson, Arizona 85719 (520) 615-9191

NO.	DATE	REVISION	BY	CHKD.	APPR.

PLANS ARE NOT  
FOR CONSTRUCTION

DEPARTMENT OF TRANSPORTATION/ENGINEERING DIVISION				RD72
COUNTRY CLUB ROAD PLAN SHEET STA 1397+00 TO STA 1403+00				OF RD83
	DSGN. BY M. Huggins	11/09	REF.	SCALE: 1"=20' H.
	DRWN. BY M. Huggins	11/09		170
	CHKD. BY C. Colson	11/09	PLAN NO.	OF 291



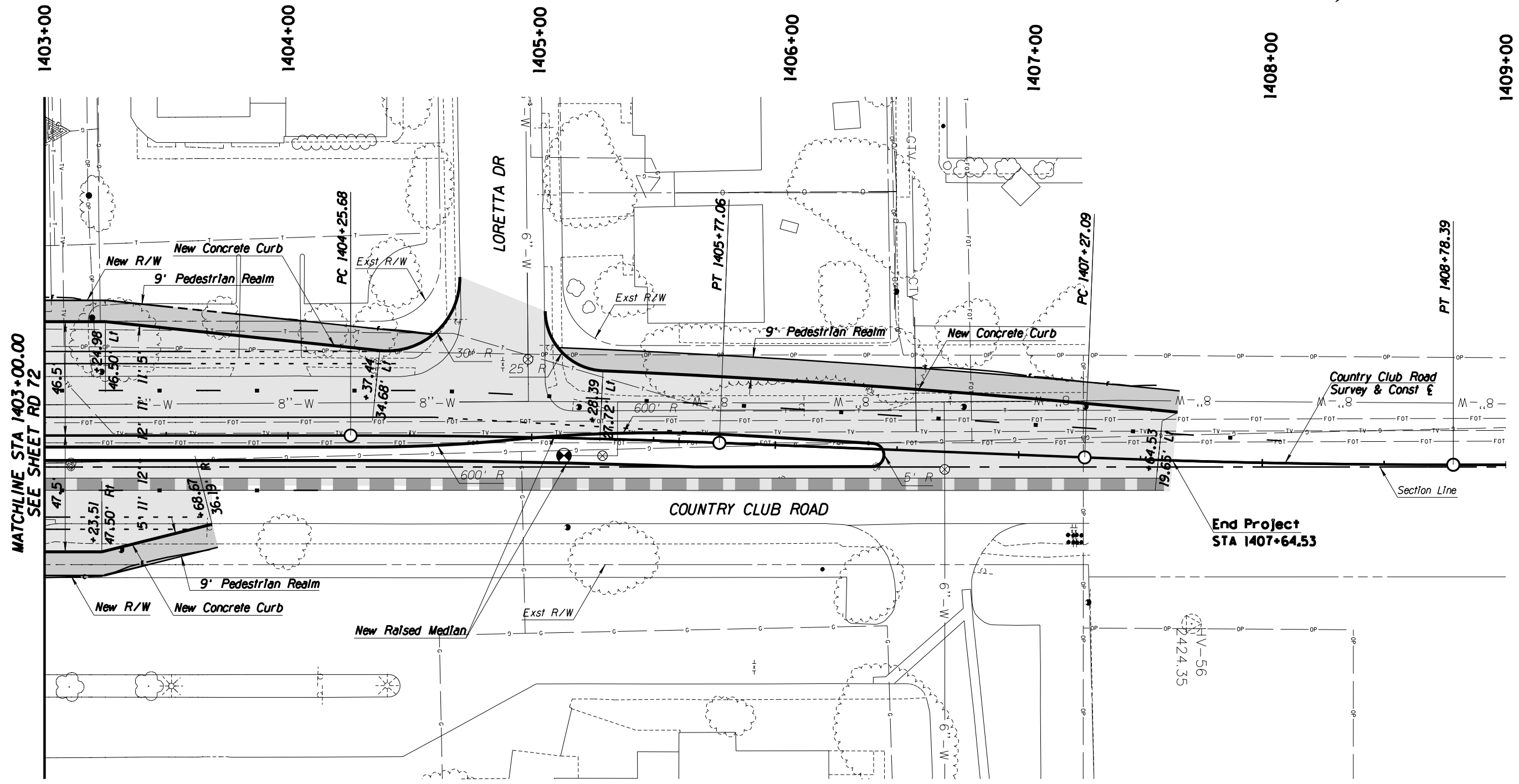
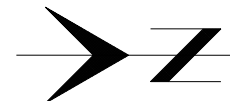
**Kimley-Horn and Associates, Inc.**  
 © 2009 KIMLEY-HORN AND ASSOCIATES, INC.  
 2210 East Fort Lowell Road, Suite 200  
 Tucson, Arizona 85719 (520) 615-9191

PLANS ARE NOT FOR CONSTRUCTION

DEPARTMENT OF TRANSPORTATION/ENGINEERING DIVISION				PR72
COUNTRY CLUB RD				OF
PROFILE SHEET				PR83
STA 1397+00 TO STA 1403+00				
	DSGN. BY M. Huggins	11/09	REF.	SCALE: 1"=20' H
	DRWN. BY M. Huggins	11/09		1"=4' V
	CHKD. BY C. Colson	11/09	PLAN NO.	

NO.	DATE	REVISION	BY	CHKD.	APPR.

171 OF 291



MATCHLINE STA 1403+00.00  
SEE SHEET RD 72

End Project  
STA 1407+64.53

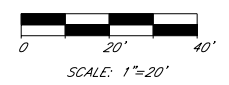
Country Club Road  
Survey & Const E

**General Notes**

1. See sheet PR 73 for PGL, curb, and centerline profiles.
2. Pavement Markings shown as a reference ONLY.
3. See UT sheets for utility plans.

**Legend**

- AC Pvmt
- Pedestrian Realm
- PCC Pvmt

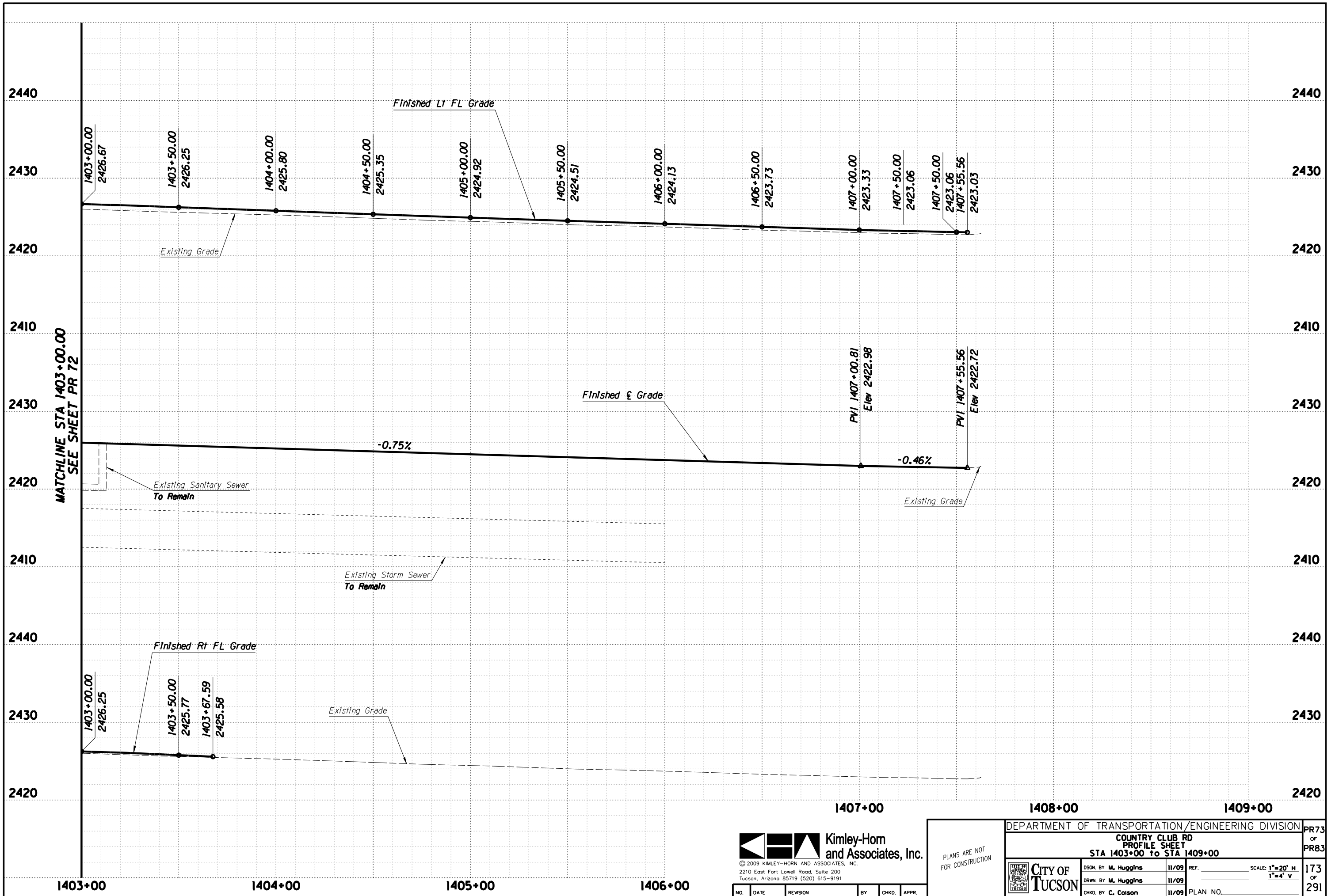


© 2009 KIMLEY-HORN AND ASSOCIATES, INC.  
2210 East Fort Lowell Road, Suite 200  
Tucson, Arizona 85719 (520) 615-9191

NO.	DATE	REVISION	BY	CHKD.	APPR.

PLANS ARE NOT  
FOR CONSTRUCTION

DEPARTMENT OF TRANSPORTATION/ENGINEERING DIVISION		RD73
COUNTRY CLUB ROAD PLAN SHEET STA 1403+00 TO STA 1409+00		OF RD83
CITY OF TUCSON	DSGN. BY M. Huggins 11/09	REF. SCALE: 1"=20' H.
	DRWN. BY M. Huggins 11/09	172
	CHKD. BY C. Colson 11/09	OF 291
PLAN NO.		



MATCHLINE STA 1403+00.00  
SEE SHEET PR 72

**Kimley-Horn and Associates, Inc.**  
 © 2009 KIMLEY-HORN AND ASSOCIATES, INC.  
 2210 East Fort Lowell Road, Suite 200  
 Tucson, Arizona 85719 (520) 615-9191

PLANS ARE NOT FOR CONSTRUCTION

DEPARTMENT OF TRANSPORTATION/ENGINEERING DIVISION				PR73
COUNTRY CLUB RD PROFILE SHEET STA 1403+00 TO STA 1409+00				OF PR83
CITY OF TUCSON	DSGN. BY M. Huggins	11/09	REF.	SCALE: 1"=20' H 1"=4' V
	DRWN. BY M. Huggins	11/09		173 OF 291
	CHKD. BY C. Colson	11/09	PLAN NO.	

NO.	DATE	REVISION	BY	CHKD.	APPR.

1497+00

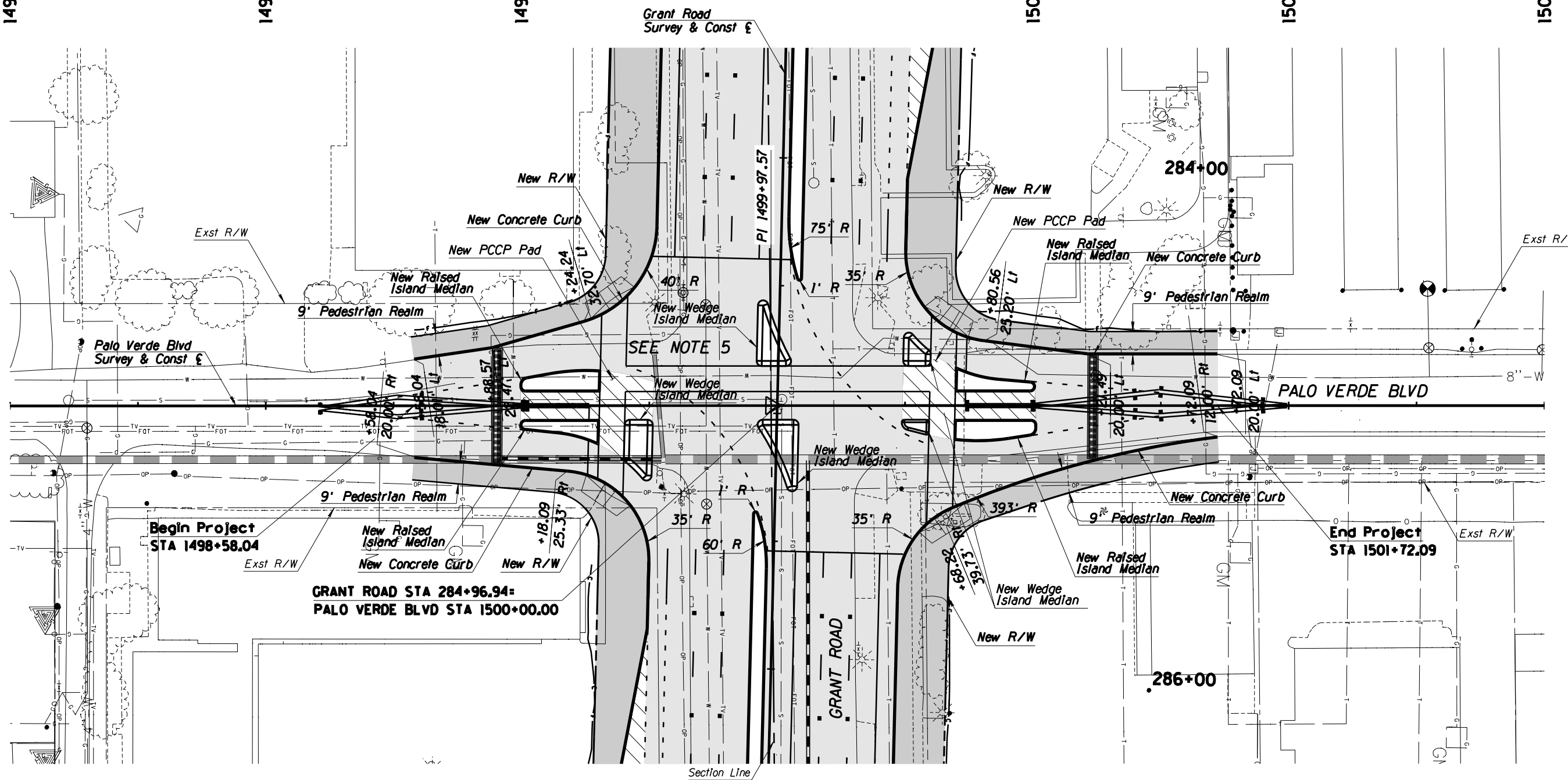
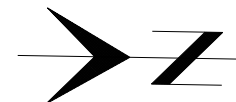
1498+00

1499+00

1501+00

1502+00

1503+00



**General Notes**

1. See sheet PR 74 for PGL, curb, and centerline profiles.
2. Pavement Markings shown as a reference ONLY.
3. See UT sheets for utility plans.
4. See SD sheets for new storm drain plan and profiles.
5. See page 23 of "Design Criteria Memo" for Toucan Intersection detail.

**Legend**

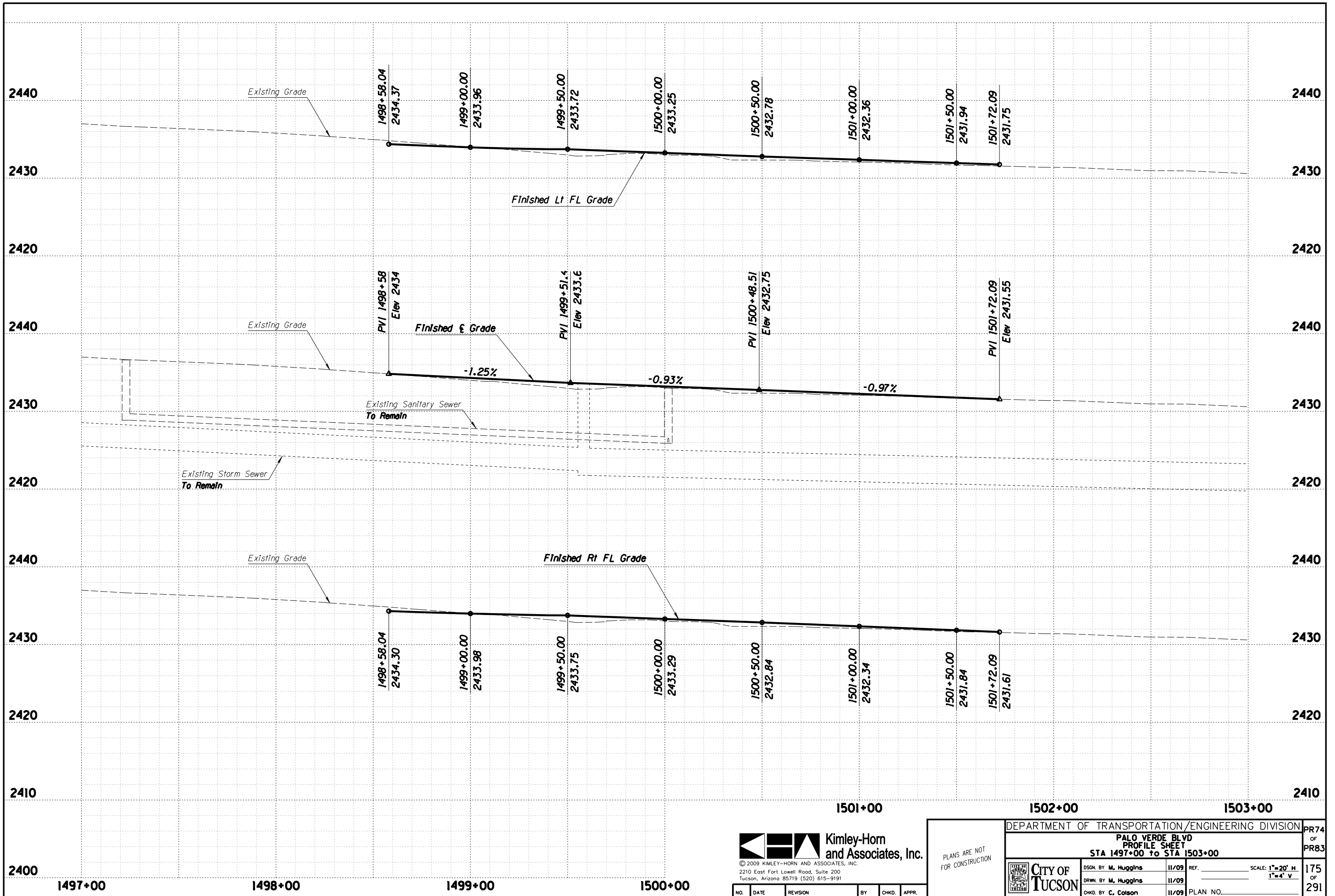
- AC Pvmt
- Pedestrian Realm
- PCC Pvmt



NO.	DATE	REVISION	BY	CHKD.	APPR.

PLANS ARE NOT FOR CONSTRUCTION

DEPARTMENT OF TRANSPORTATION/ENGINEERING DIVISION		RD74
PALO VERDE BLVD PLAN SHEET STA 1497+00 TO STA 1503+00		OF RD83
CITY OF TUCSON	DSGN. BY M. Huggins 11/09	REF. SCALE: 1"=20' H. 174
	DRWN. BY M. Huggins 11/09	OF 291
	CHKD. BY C. Colson 11/09	PLAN NO.



**Kimley-Horn and Associates, Inc.**  
 © 2009 KIMLEY-HORN AND ASSOCIATES, INC.  
 2210 East Fort Lowell Road, Suite 200  
 Tucson, Arizona 85719 (520) 615-9191

PLANS ARE NOT FOR CONSTRUCTION

DEPARTMENT OF TRANSPORTATION/ENGINEERING DIVISION		PR74
PALO VERDE BLVD PROFILE SHEET STA 1497+00 TO STA 1503+00		OF PR83
CITY OF TUCSON	DSGN. BY M. Huggins 11/09	REF. SCALE: 1"=20' H 1"=4' V
	DRWN. BY M. Huggins 11/09	175
	CHKD. BY C. Colson 11/09	OF 291
	PLAN NO.	

NO.	DATE	REVISION	BY	CHKD.	APPR.

1597+00

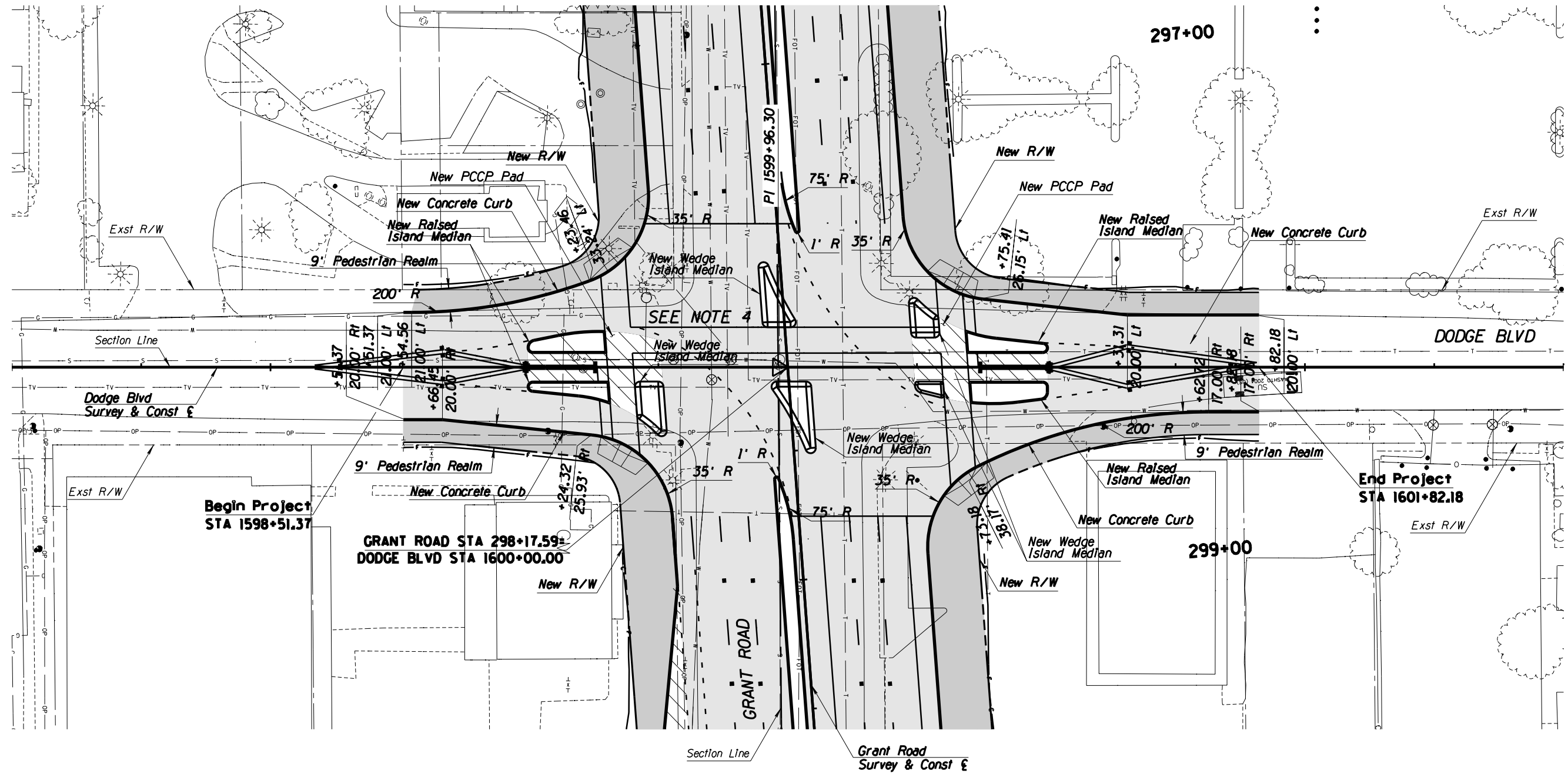
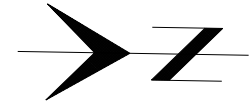
1598+00

1599+00

1601+00

1602+00

1603+00

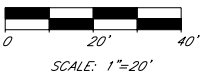


**General Notes**

1. See sheet PR 75 for PGL, curb, and centerline profiles.
2. Pavement Markings shown as a reference ONLY.
3. See UT sheets for utility plans.
4. See page 23 of "Design Criteria Memo" for Toucan Intersection detail.

**Legend**

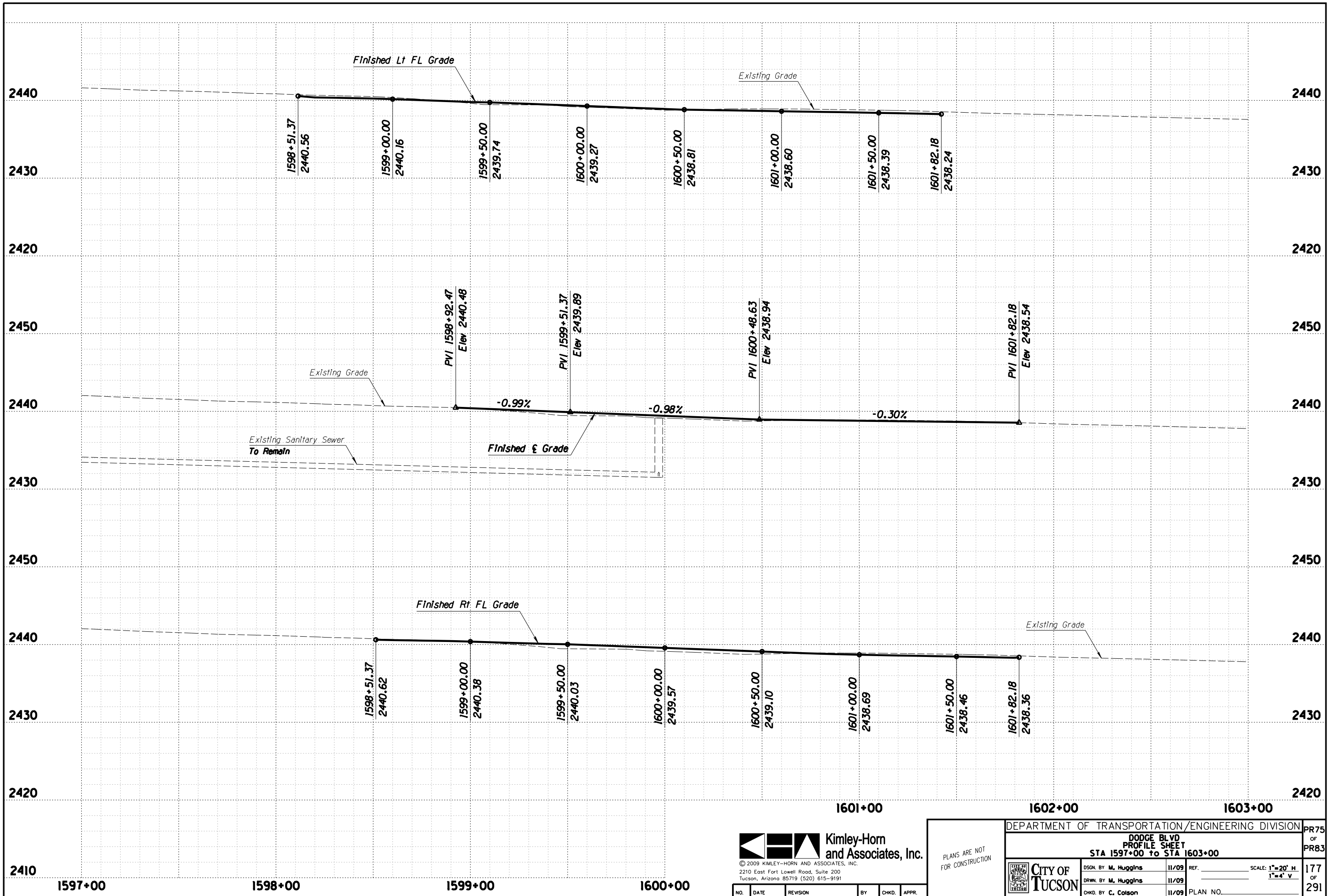
- AC Pvmf
- Pedestrian Realm
- PCC Pvmf



NO.	DATE	REVISION	BY	CHKD.	APPR.

PLANS ARE NOT FOR CONSTRUCTION

DEPARTMENT OF TRANSPORTATION/ENGINEERING DIVISION		RD75
DODGE BLVD PLAN SHEET STA 1597+00 TO STA 1603+00		OF RD83
	DSGN. BY <b>M. Huggins</b> 11/09	REF. SCALE: 1"=20' H.
	DRWN. BY <b>M. Huggins</b> 11/09	176
	CHKD. BY <b>C. Colson</b> 11/09	OF 291
PLAN NO.		

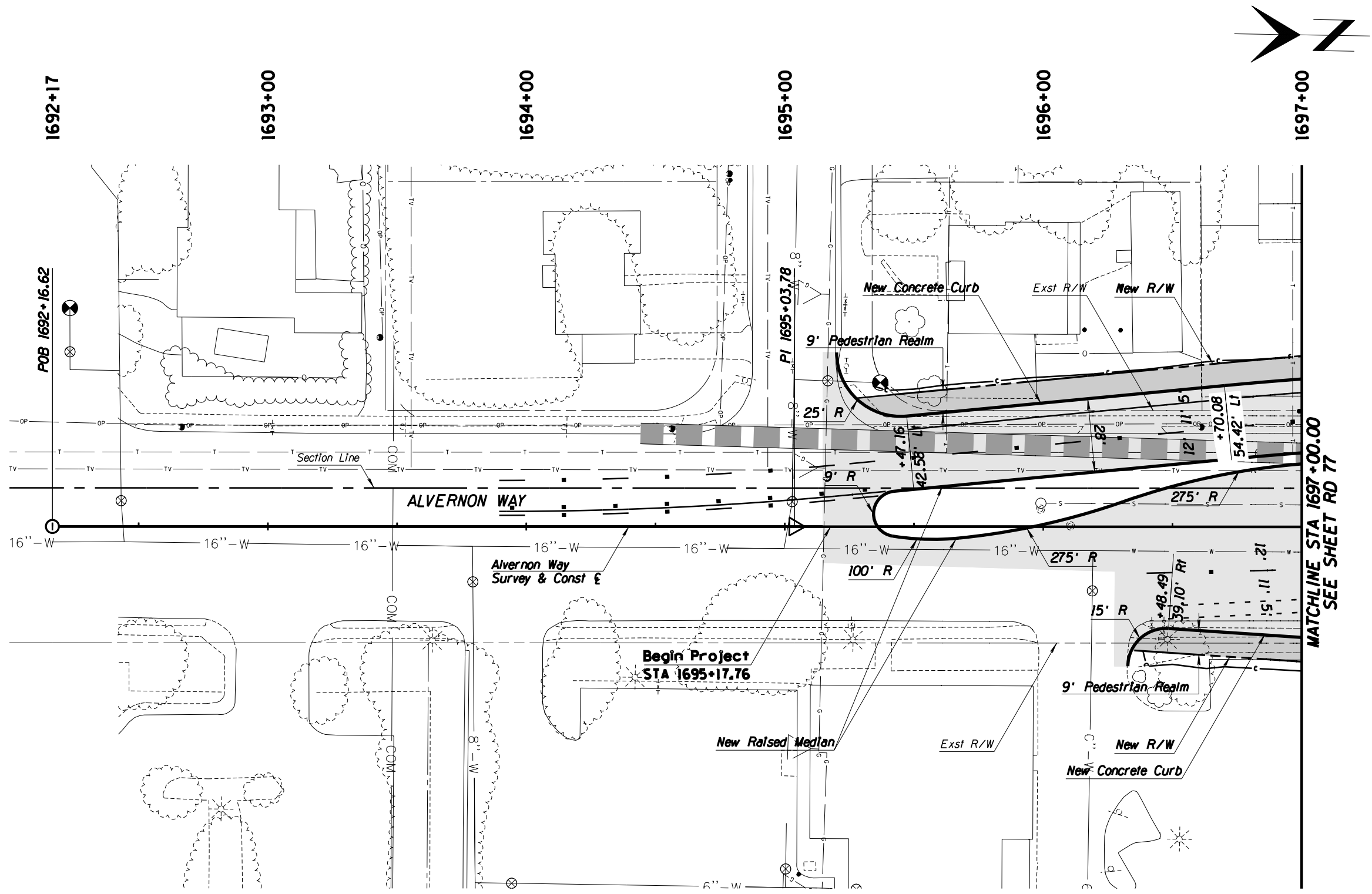


**Kimley-Horn and Associates, Inc.**  
 © 2009 KIMLEY-HORN AND ASSOCIATES, INC.  
 2210 East Fort Lowell Road, Suite 200  
 Tucson, Arizona 85719 (520) 615-9191

PLANS ARE NOT FOR CONSTRUCTION

DEPARTMENT OF TRANSPORTATION/ENGINEERING DIVISION				PR75
DODGE BLVD PROFILE SHEET STA 1597+00 TO STA 1603+00				OF PR83
CITY OF TUCSON	DSGN. BY M. Huggins	11/09	REF.	SCALE: 1"=20' H 1"=4' V
	DRWN. BY M. Huggins	11/09		177
	CHKD. BY C. Colson	11/09	PLAN NO.	OF 291

NO.	DATE	REVISION	BY	CHKD.	APPR.

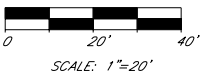


**General Notes**

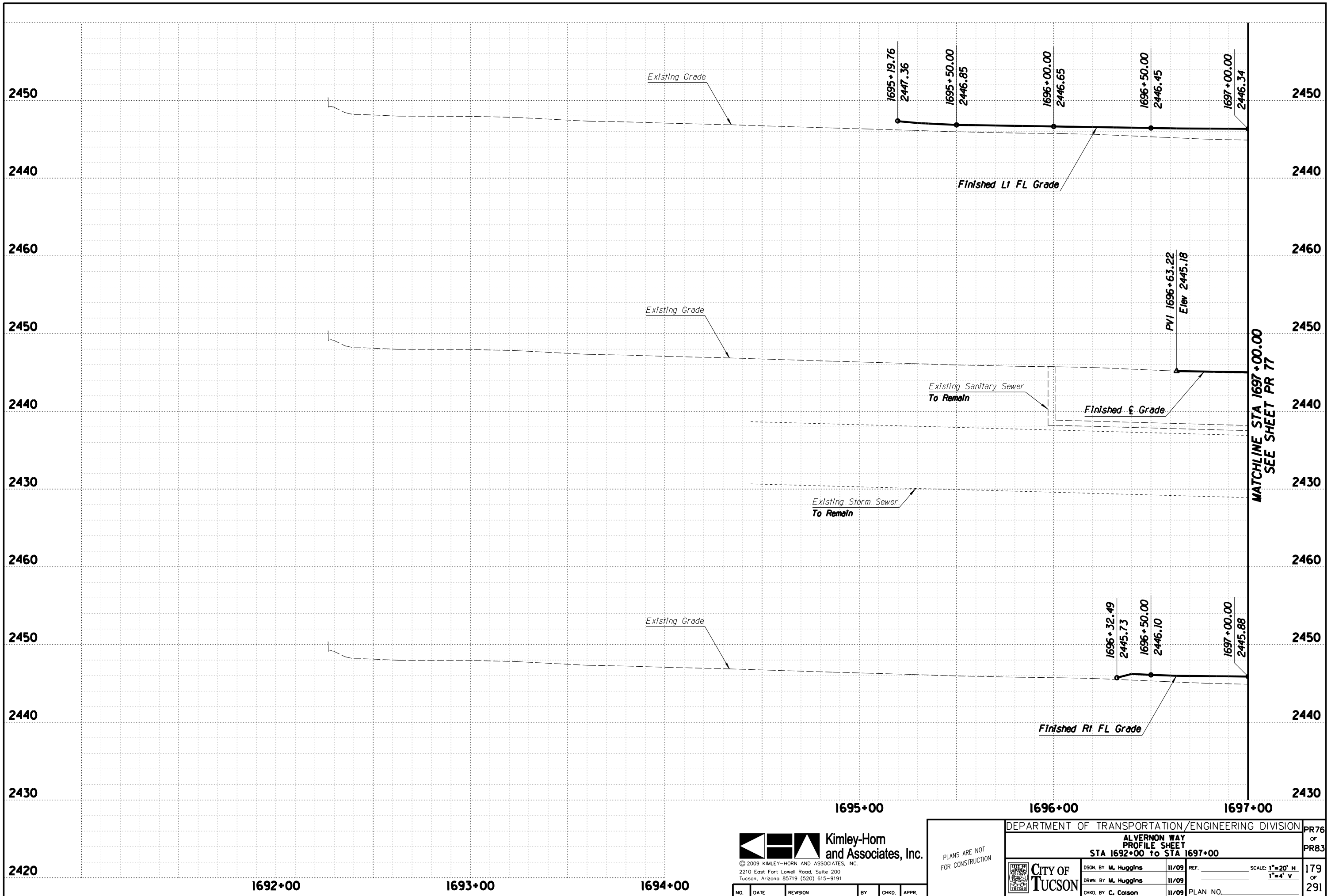
1. See sheet PR 76 for PGL, curb, and centerline profiles.
2. Pavement Markings shown as a reference ONLY.
3. See UT sheets for utility plans.

**Legend**

- AC Pvmt
- Pedestrian Realm
- PCC Pvmt



<p>© 2009 KIMLEY-HORN AND ASSOCIATES, INC. 2210 East Fort Lowell Road, Suite 200 Tucson, Arizona 85719 (520) 615-9191</p>		<p>PLANS ARE NOT FOR CONSTRUCTION</p>		<p>DEPARTMENT OF TRANSPORTATION/ENGINEERING DIVISION</p>		<p>RD76 OF RD83</p>		
		<p>ALVERNON WAY PLAN SHEET 1692+00 to 1697+00</p>		<p>CITY OF TUCSON</p>		<p>178 OF 291</p>		
NO.	DATE	REVISION	BY	CHKD.	APPR.	REF.	SCALE: 1"=20' H.	PLAN NO.
						<p>DSGN. BY M. Huggins 11/09</p> <p>DRWN. BY M. Huggins 11/09</p> <p>CHKD. BY C. Colson 11/09</p>		



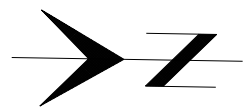
MATCHLINE STA 1697+00.00  
SEE SHEET PR 77

**Kimley-Horn and Associates, Inc.**  
 © 2009 KIMLEY-HORN AND ASSOCIATES, INC.  
 2210 East Fort Lowell Road, Suite 200  
 Tucson, Arizona 85719 (520) 615-9191

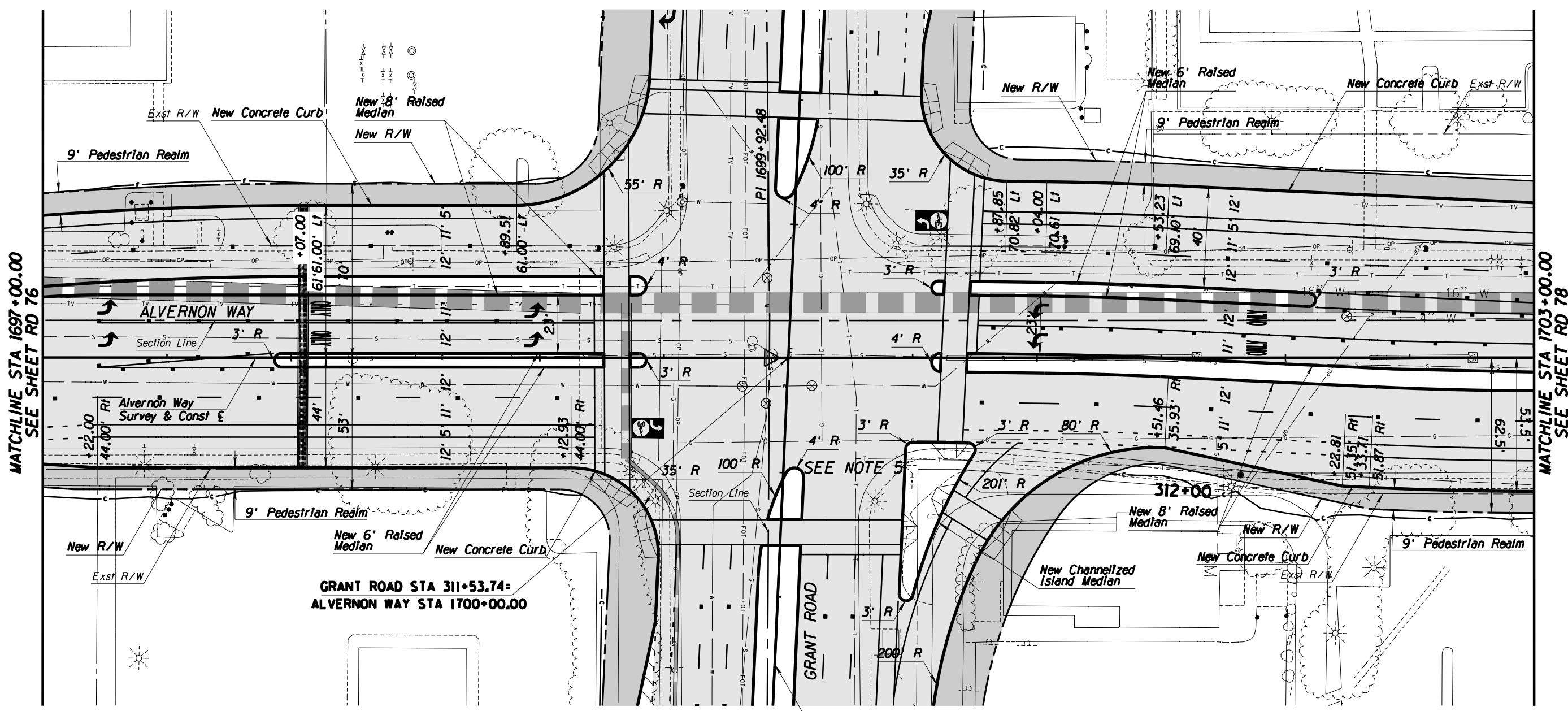
PLANS ARE NOT FOR CONSTRUCTION

DEPARTMENT OF TRANSPORTATION/ENGINEERING DIVISION		PR76
AL VERNON WAY PROFILE SHEET STA 1692+00 TO STA 1697+00		OF PR83
CITY OF TUCSON	DSGN. BY M. Huggins 11/09	REF. _____ SCALE: 1"=20' H 1"=4' V
	DRWN. BY M. Huggins 11/09	179
	CHKD. BY C. Colson 11/09	OF 291
PLAN NO. _____		

NO.	DATE	REVISION	BY	CHKD.	APPR.



1697+00 1698+00 1699+00 1701+00 1702+00 1703+00



MATCHLINE STA 1697+00.00  
SEE SHEET RD 76

MATCHLINE STA 1703+00.00  
SEE SHEET RD 78

GRANT ROAD STA 311+53.74=  
ALVERNON WAY STA 1700+00.00

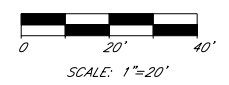
Grant Road  
Survey & Const E

**General Notes**

1. See sheet PR 77 for PGL, curb, and centerline profiles.
2. Pavement Markings shown as a reference ONLY.
3. See UT sheets for utility plans.
4. See SD sheets for new storm drain plan and profiles.
5. See page 19 of "Design Criteria Memo" for Channelized Right Turn Lane detail.

**Legend**

- AC Pvmt
- Pedestrian Realm
- PCC Pvmt



SCALE: 1"=20'

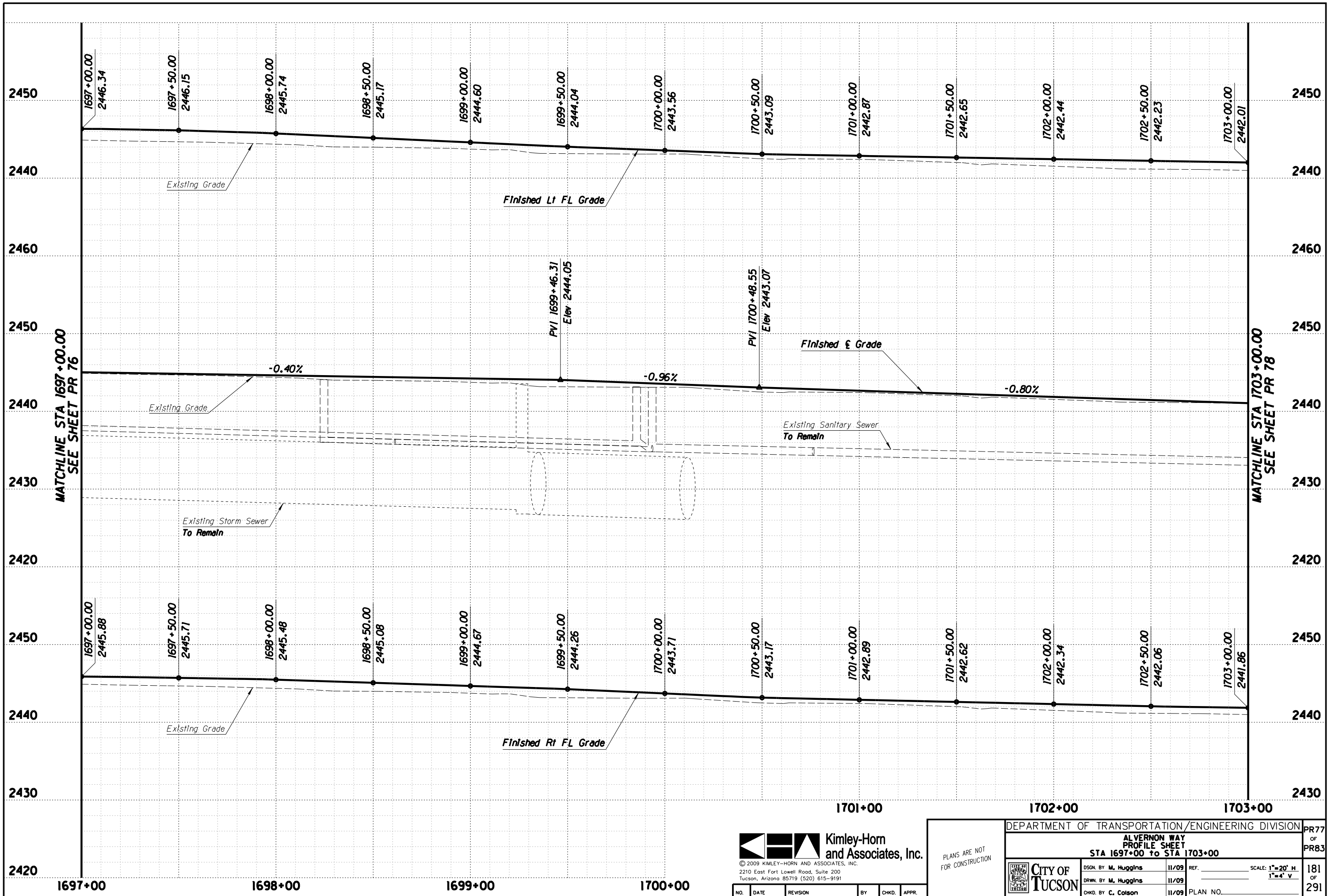


© 2009 KIMLEY-HORN AND ASSOCIATES, INC.  
2210 East Fort Lowell Road, Suite 200  
Tucson, Arizona 85719 (520) 615-9191

NO.	DATE	REVISION	BY	CHKD.	APPR.

PLANS ARE NOT  
FOR CONSTRUCTION

DEPARTMENT OF TRANSPORTATION/ENGINEERING DIVISION		RD77
ALVERNON WAY PLAN SHEET STA 1697+00 TO STA 1703+00		OF RD83
CITY OF TUCSON	DSGN. BY M. Huggins 11/09	REF. SCALE: 1"=20' H. 180
	DRWN. BY M. Huggins 11/09	OF 291
	CHKD. BY C. Colson 11/09	PLAN NO.



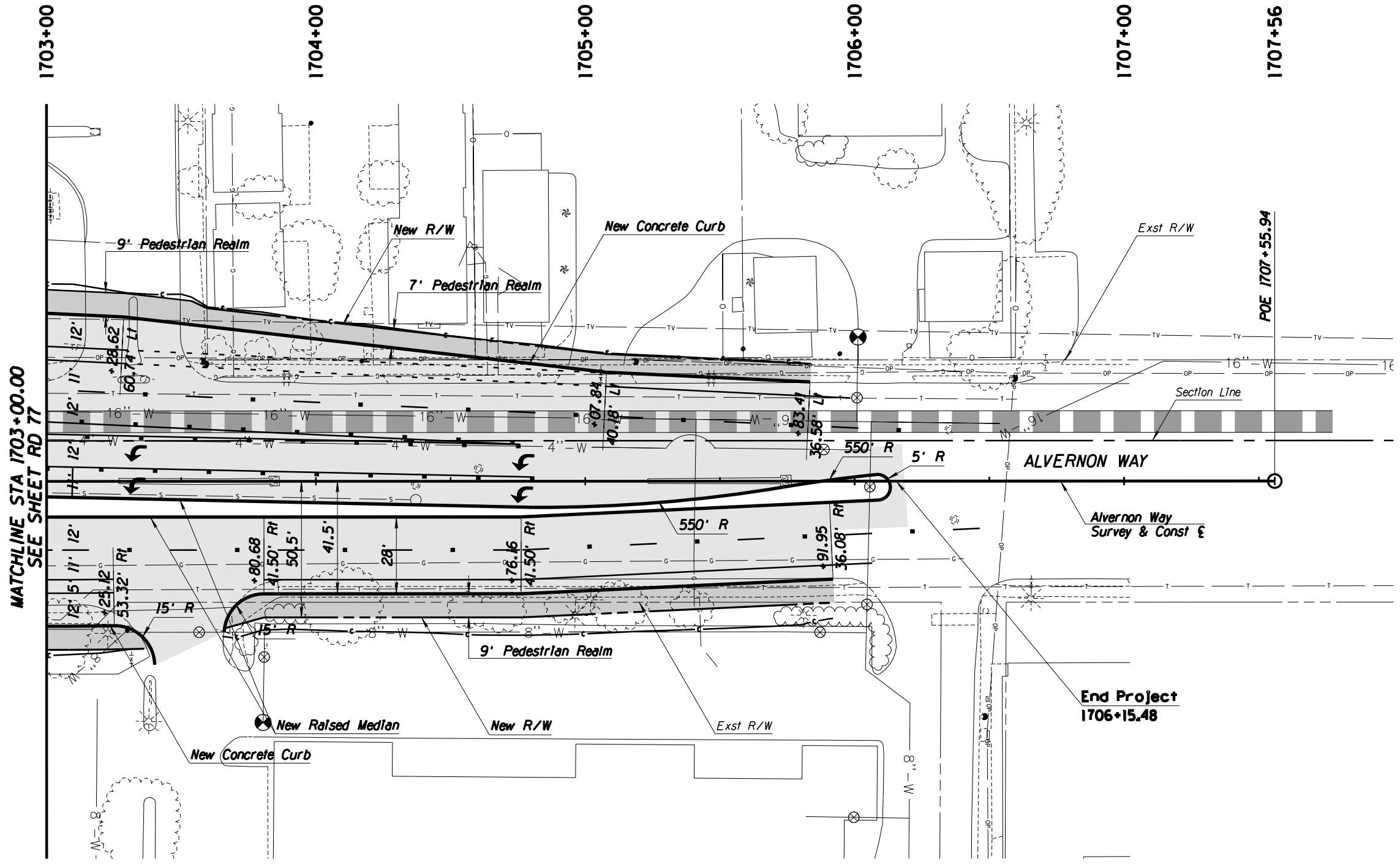
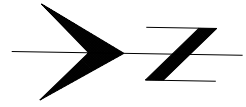
**Kimley-Horn and Associates, Inc.**  
 © 2009 KIMLEY-HORN AND ASSOCIATES, INC.  
 2210 East Fort Lowell Road, Suite 200  
 Tucson, Arizona 85719 (520) 615-9191

PLANS ARE NOT FOR CONSTRUCTION

DEPARTMENT OF TRANSPORTATION/ENGINEERING DIVISION				PR77
ALVERNON WAY PROFILE SHEET STA 1697+00 to STA 1703+00				OF PR83
CITY OF TUCSON	DSGN. BY M. Huggins	11/09	REF.	SCALE: 1"=20' H 1"=4' V
	DRWN. BY M. Huggins	11/09		
	CHKD. BY C. Colson	11/09	PLAN NO.	

NO.	DATE	REVISION	BY	CHKD.	APPR.

181  
OF  
291



MATCHLINE STA 1703+00.00  
SEE SHEET RD 77

POE 1707+55.94

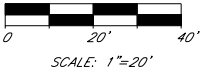
End Project  
1706+15.48

**General Notes**

1. See sheet PR 78 for PGL, curb, and centerline profiles.
2. Pavement Markings shown as a reference ONLY.
3. See UT sheets for utility plans.

**Legend**

- AC Pvmt
- Pedestrian Realm
- PCC Pvmt

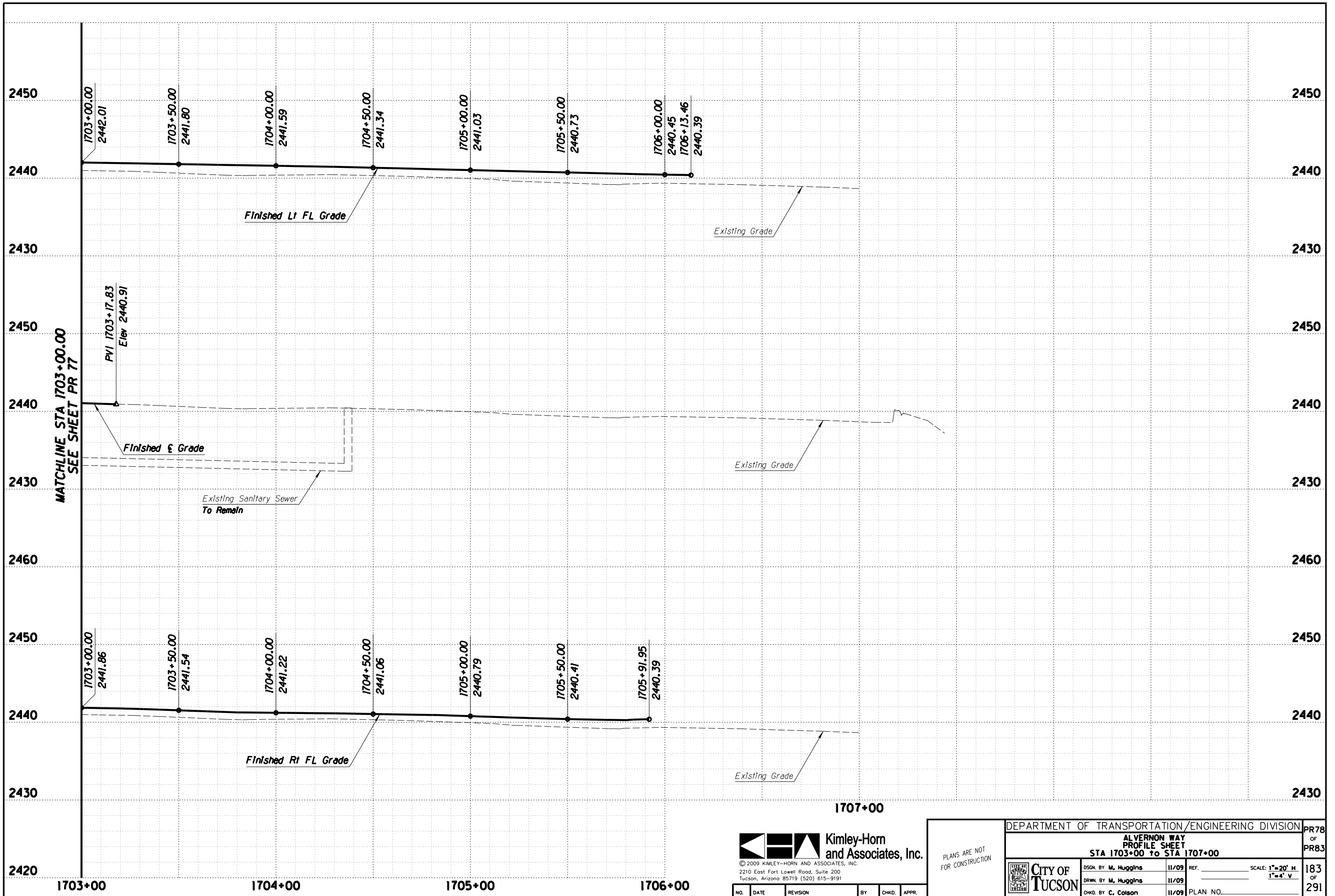


© 2009 KIMLEY-HORN AND ASSOCIATES, INC.  
2210 East Fort Lowell Road, Suite 200  
Tucson, Arizona 85719 (520) 615-9191

NO.	DATE	REVISION	BY	CHKD.	APPR.

PLANS ARE NOT  
FOR CONSTRUCTION

DEPARTMENT OF TRANSPORTATION/ENGINEERING DIVISION		RD78
ALVERNON WAY PLAN SHEET STA 1703+00 TO 1708+00		OF RD83
	DSGN. BY M. Huggins 11/09	REF. _____ SCALE: 1"=20' H.
	DRWN. BY M. Huggins 11/09	_____
	CHKD. BY C. Colson 11/09	PLAN NO. _____
		182 OF 291

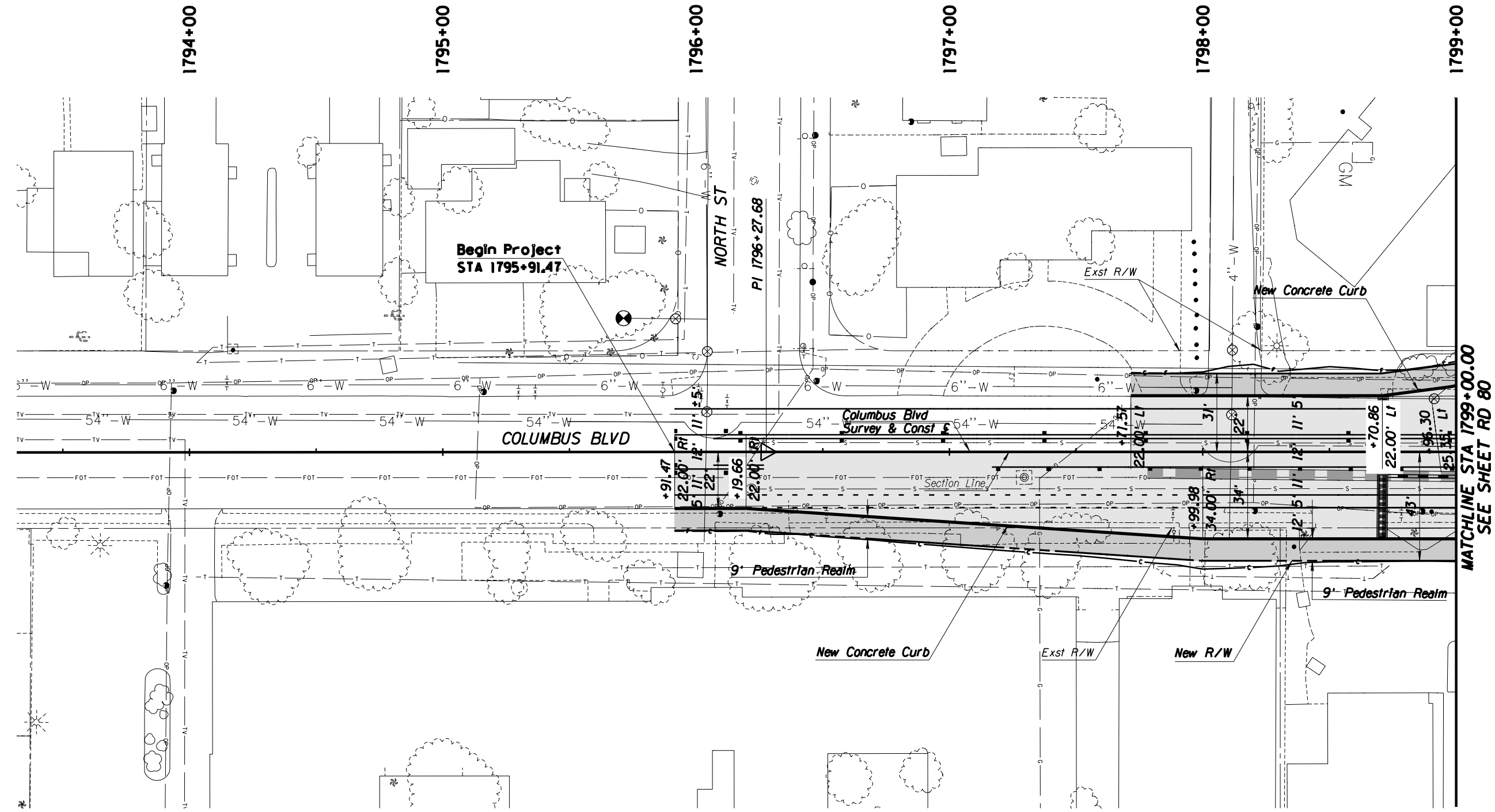
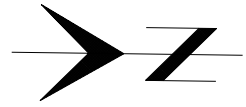


**Kimley-Horn and Associates, Inc.**  
 © 2009 KIMLEY-HORN AND ASSOCIATES, INC.  
 2210 East Fort Lowell Road, Suite 200  
 Tucson, Arizona 85719 (520) 615-9191

PLANS ARE NOT FOR CONSTRUCTION

DEPARTMENT OF TRANSPORTATION/ENGINEERING DIVISION				PR78
<b>ALVERNON WAY</b>				OF
<b>PROFILE SHEET</b>				PR83
<b>STA 1703+00 TO STA 1707+00</b>				
	DSGN. BY <b>M. Huggins</b>	11/09	REF.	SCALE: 1"=20' H
	DRWN. BY <b>M. Huggins</b>	11/09		1"=4' V
	CHKD. BY <b>C. Colson</b>	11/09	PLAN NO.	
				183 OF 291

NO.	DATE	REVISION	BY	CHKD.	APPR.



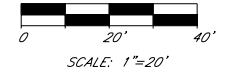
MATCHLINE STA 1799+00.00  
SEE SHEET RD 80

**General Notes**

1. See sheet PR 79 for PGL, curb, and centerline profiles.
2. Pavement Markings shown as a reference ONLY.
3. See UT sheets for utility plans.
4. See SD sheets for new storm drain plan and profiles.

**Legend**

- AC Pvmt
- Pedestrian Realm
- PCC Pvmt



NO.	DATE	REVISION	BY	CHKD.	APPR.

PLANS ARE NOT FOR CONSTRUCTION

DEPARTMENT OF TRANSPORTATION/ENGINEERING DIVISION		RD79
COLUMBUS BLVD PLAN SHEET STA 1793+50 to STA 1799+00		OF RD83
 CITY OF TUCSON	DSGN. BY <b>M. Huggins</b> 11/09	REF. SCALE: 1"=20' H.
	DRWN. BY <b>M. Huggins</b> 11/09	184
	CHKD. BY <b>C. Colson</b> 11/09	OF 291
PLAN NO.		

